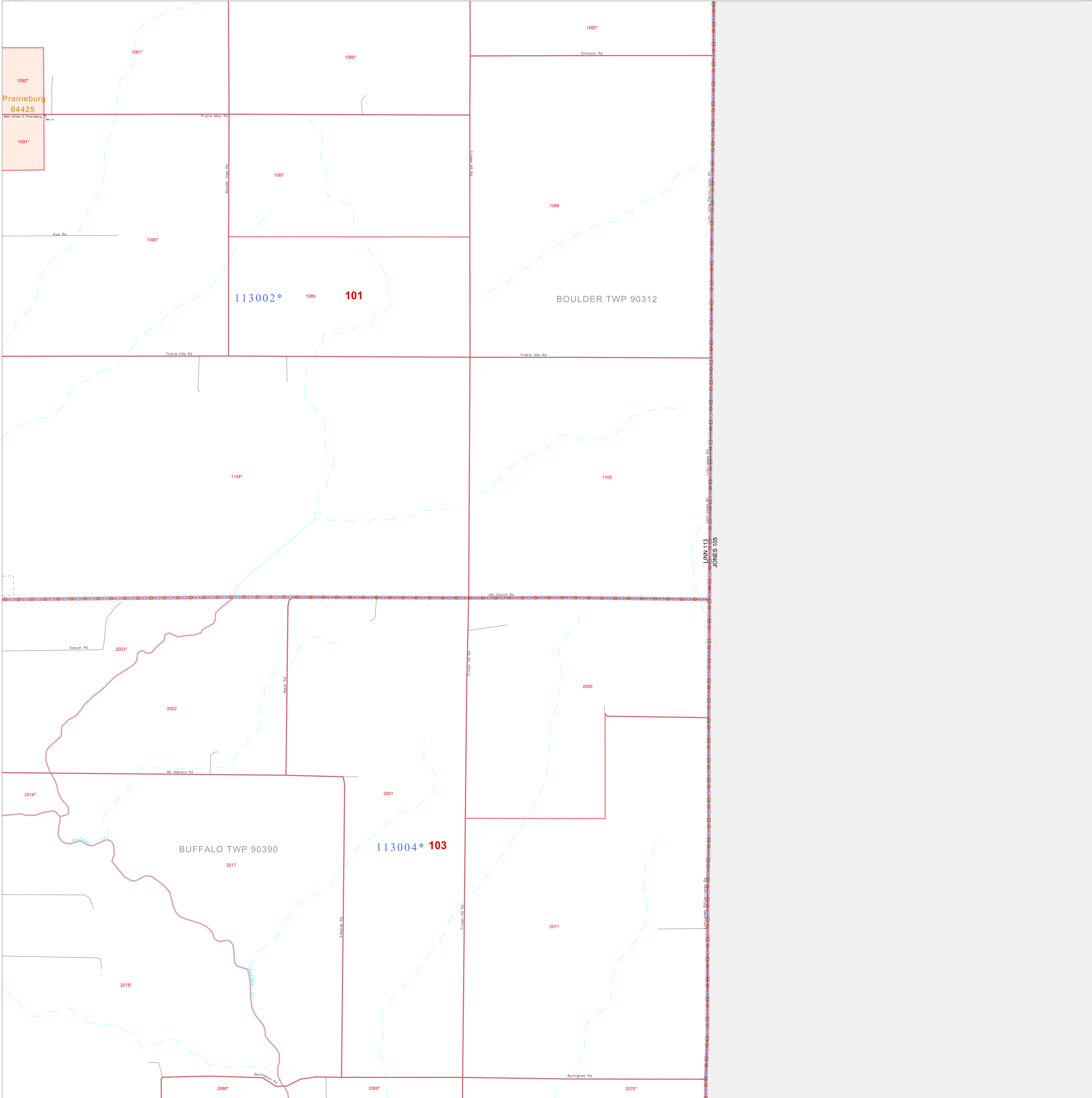


P. L. 94-171 COUNTY BLOCK MAP (CENSUS 2000)

42.245207N
91.421184W

42.245207N
91.32169W



GEOGRAPHIC AREAS LEGEND

SYMBOL	NAME STYLE
*****	INTERNATIONAL
*****	AIR (FEDERAL)
*****	Trust Land
*****	STATE
*****	COUNTY
*****	MINOR CIVIL DIV.
*****	Incorporated Place ¹
*****	Census Designated Place ¹
*****	Corporate Offset Boundary
*****	Voting District ²
*****	Census Tract
*****	BLOCK ³

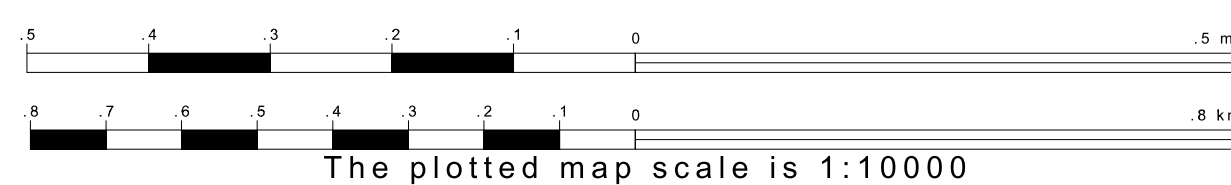
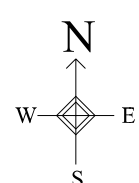
Military Inset Out Area

Abbreviation Reference: AIR = American Indian Reservation; Trust Land = Off-Reservation Trust Land

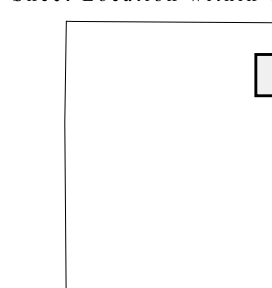
1 A "*" following a place name indicates that the place is coterminous with a MCD. A "-" indicates that the place differs from the place name.
 2 A "*" following a VTD code indicates an actual voting district. Its absence indicates that the VTD is a pseudo voting district or no information is available as to its status.
 3 A "*" following a block number indicates that the block number is repeated elsewhere in the block.

42.178850N
91.421184W

42.178850N
91.32169W



Sheet Location within County



Key to Adjacent Sheets

5	6
11	12
17	18

ST: Iowa (19)
COU: Linn (113)
SHEET 12 OF 42 PARENT SHEETS

