

P. L. 94-171 COUNTY BLOCK MAP (CENSUS 2000)

42 311523N
91.689229W

42 311523N
91.689229W

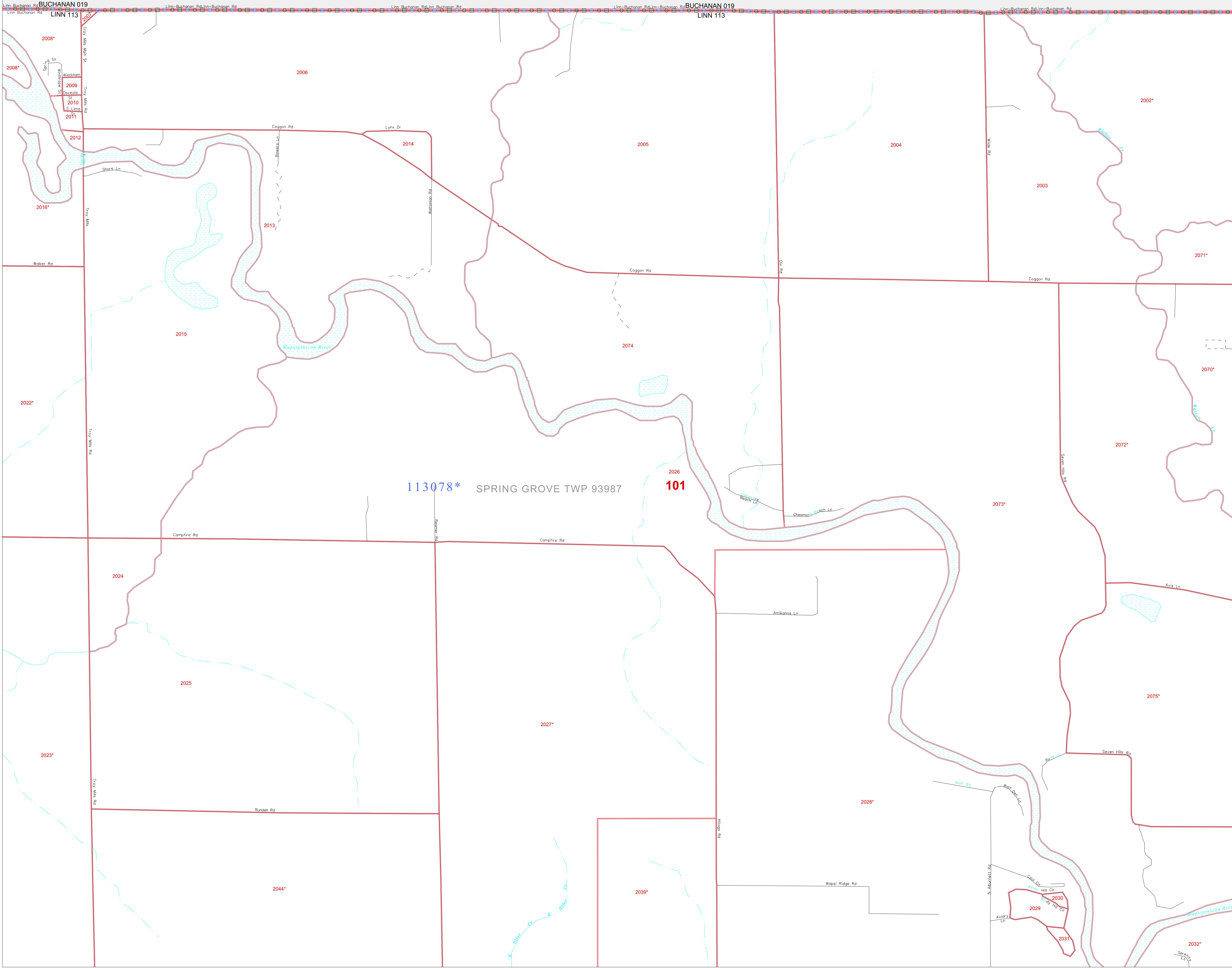
GEOGRAPHIC AREAS LEGEND

SYMBOL	NAME STYLE
*****	INTERNATIONAL
*****	AIR (FEDERAL)
*****	Trust Land
//////	STATE
	COUNTY
o-o-o-o-o	MINOR CIVIL DIV.
Yellow	Incorporated Place¹
Light Yellow	Census Designated Place¹
Red Dashed	Corporate Offset Boundary
Blue Dotted	Voting District²
Red Solid	Census Tract
Red Solid	BLOCK³

Military Inset Out Area

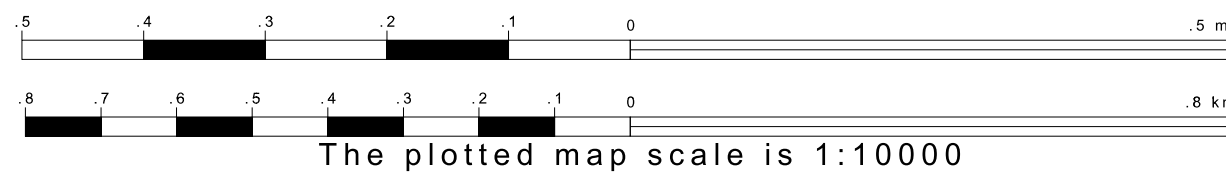
Abbreviation Reference: AIR = American Indian Reservation; Trust Land = Off-Reservation Trust Land

1 A "*" following a place name indicates that the place is coextensive with a MCD. A "-" indicates that the place differs from the place name.
 2 A "*" following a VTD code indicates an actual voting district. Its absence indicates that the VTD is a pseudo voting district or no information is available as to its status.
 3 A "*" following a block number indicates that the block number is repeated elsewhere in the block.

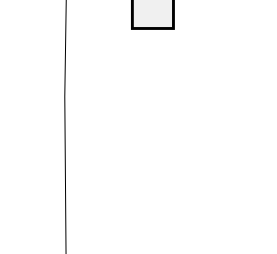


42 245207N
91.689229W

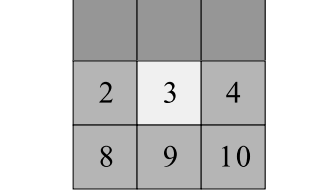
42 245207N
91.689229W




Sheet Location within County



Key to Adjacent Sheets



ST: Iowa (19)
 COU: Linn (113)
 SHEET 3 OF 42 PARENT SHEETS



All legal boundaries and names are as of January 1, 2000. The boundaries shown on this map are for Census Bureau statistical data collection and tabulation purposes only; their depiction and designation for statistical purposes does not constitute a determination of jurisdictional authority or rights of ownership or entitlement. U.S. DEPARTMENT OF COMMERCE Economics and Statistics Administration U.S. Census Bureau