

P. L. 94-171 COUNTY BLOCK MAP (CENSUS 2000)

42 931928N
93.645285W

42 931938N
93.465397W

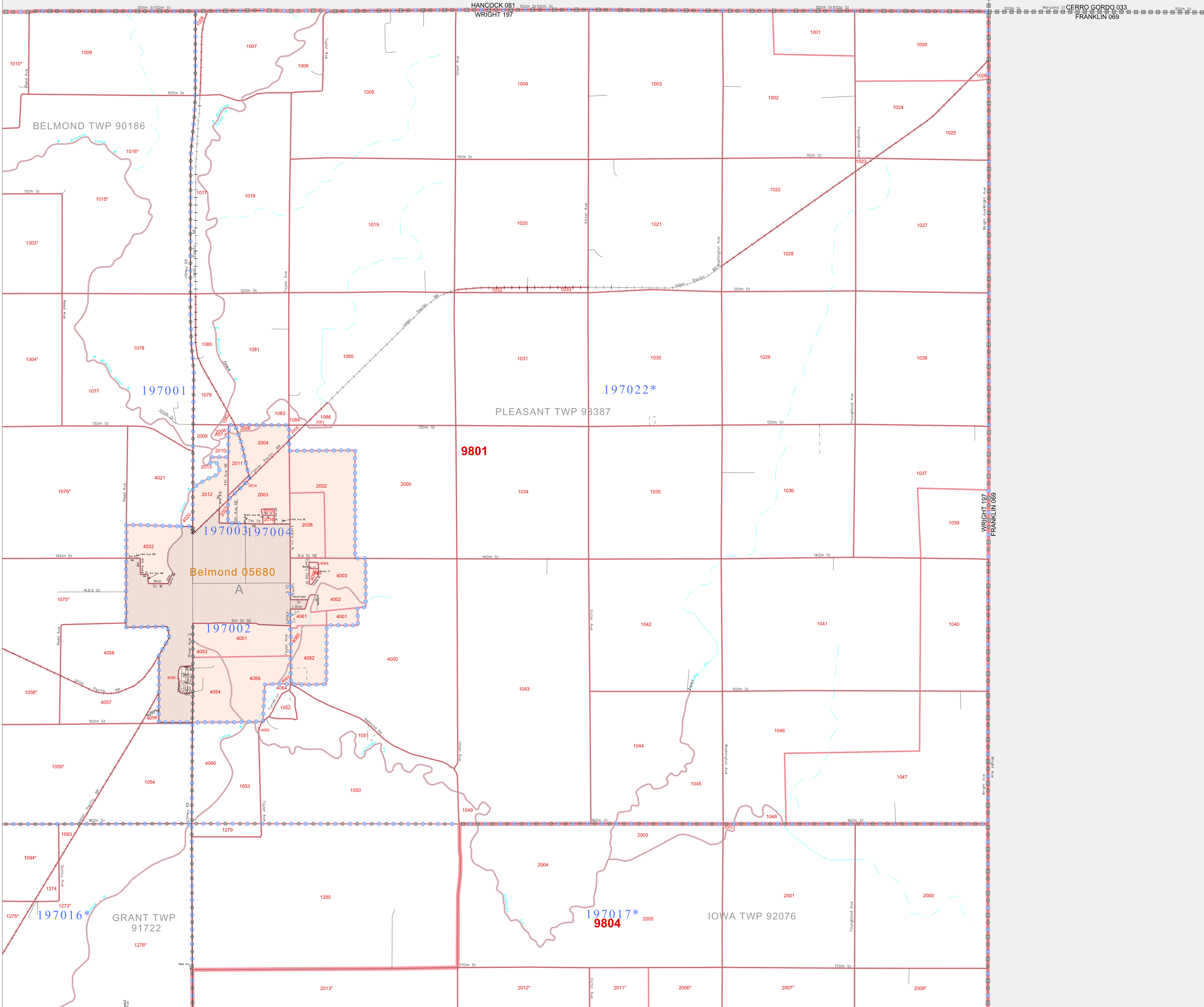
GEOGRAPHIC AREAS LEGEND

SYMBOL	NAME STYLE
*****	INTERNATIONAL
*****	AIR (FEDERAL)
*****	Trust Land
//////	STATE
	COUNTY
o-o-o-o	MINOR CIVIL DIV.
o-o-o-o	Incorporated Place¹
o-o-o-o	Census Designated Place¹
o-o-o-o	Corporate Offset Boundary
o-o-o-o	Voting District²
o-o-o-o	Census Tract
o-o-o-o	BLOCK³

Military Inset Out Area

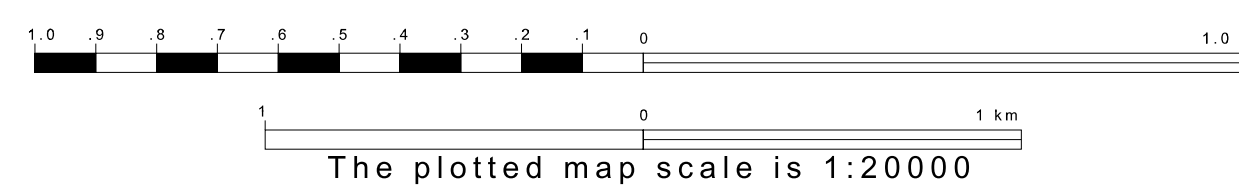
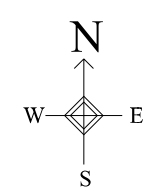
Abbreviation Reference: AIR = American Indian Reservation; Trust Land = Off-Reservation Trust Land

1 A "*" following a place name indicates that the place is coterminous with a MCD. A "-" indicates that the place differs from the place name.
 2 A "*" following a VTD code indicates an actual voting district. Its absence indicates that the VTD is a pseudo voting district or no information is available as to its status.
 3 A "*" following a block number indicates that the block number is repeated elsewhere in the block.

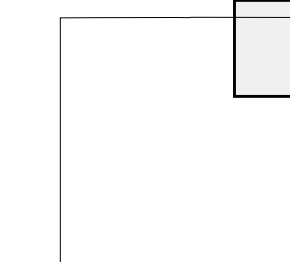


42 789310N
93.645285W

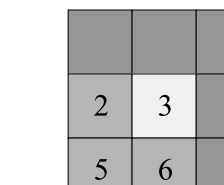
42 789310N
93.465397W



Sheet Location within County



Key to Adjacent Sheets



ST: Iowa (19)
COU: Wright (197)
SHEET 3 OF 9 PARENT SHEETS

