

P.L. 94-171 COUNTY BLOCK MAP (CENSUS 2000)

43 282756N  
95.534636W

43 282756N  
95.533726W

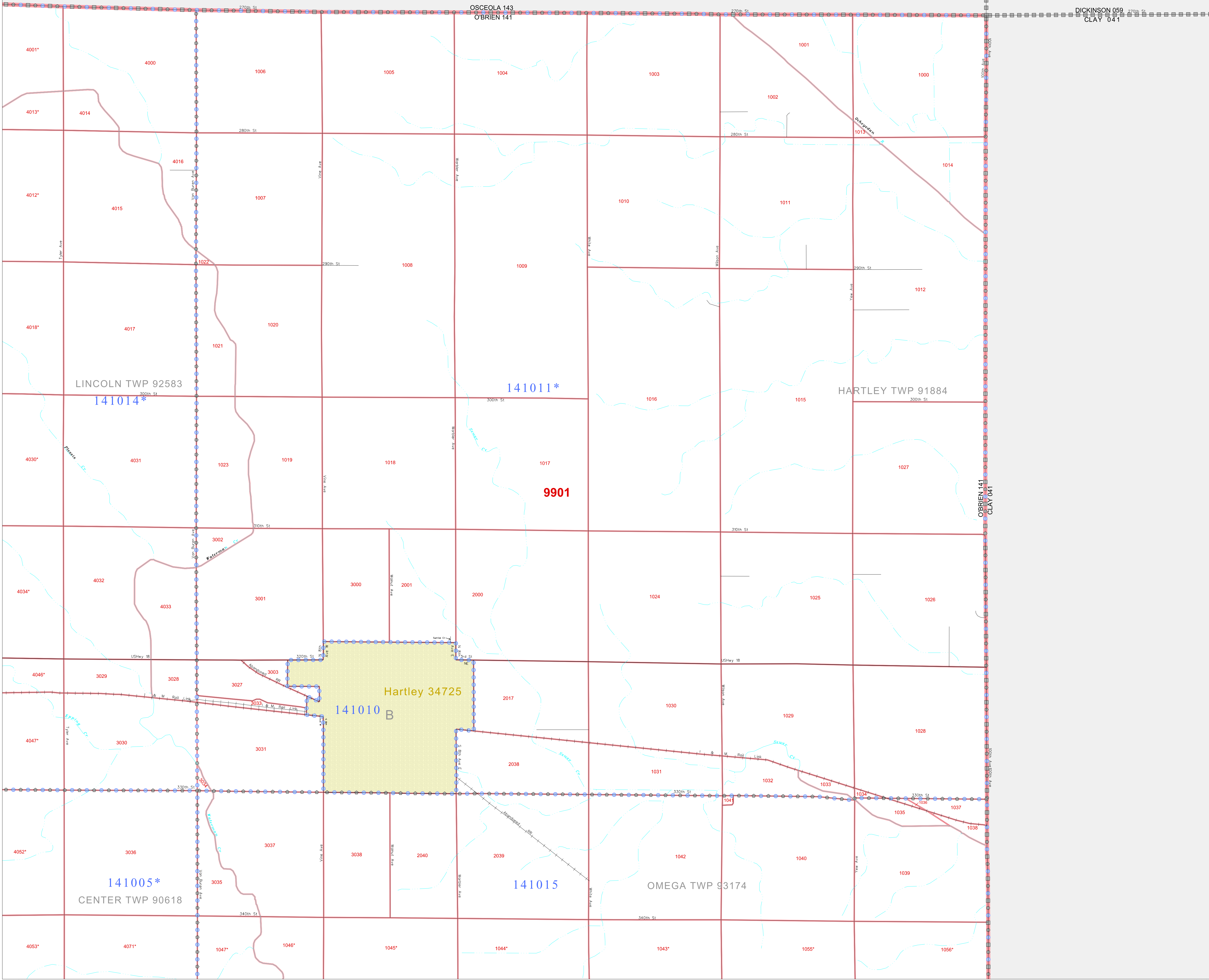
**GEOGRAPHIC AREAS LEGEND**

SYMBOL	NAME STYLE
*****	INTERNATIONAL
*****	AIR (FEDERAL)
*****	Trust Land
//////	STATE
	COUNTY
o-o-o-o	MINOR CIVIL DIV.
o-o-o-o	Incorporated Place <sup>1</sup>
o-o-o-o	Census Designated Place <sup>1</sup>
o-o-o-o	Corporate Offset Boundary
o-o-o-o	Voting District <sup>2</sup>
o-o-o-o	Census Tract
o-o-o-o	BLOCK <sup>3</sup>

Military     Inset     Out Area

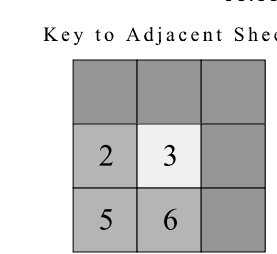
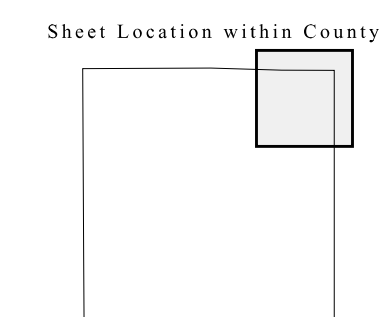
Abbreviation Reference: AIR = American Indian Reservation; Trust Land = Off-Reservation Trust Land

1 A "\*" following a place name indicates that the place is coterminous with a MCD. A "-" indicates that the place differs from the MCD. In both cases, the MCD name is shown only when it differs from the place name.  
 2 A "\*" following a VTD code indicates an actual voting district. Its absence indicates that the VTD is a pseudo voting district or no information is available as to its status.  
 3 A "\*" following a block number indicates that the block number is repeated elsewhere in the block.




43 190147N  
95.534636W

43 190147N  
95.533726W



ST: Iowa (19)  
COU: O'Brien (141)  
SHEET 3 OF 9 PARENT SHEETS



All legal boundaries and names are as of January 1, 2000. The boundaries shown on this map are for Census Bureau statistical data collection and tabulation purposes only; their depiction and designation for statistical purposes does not constitute a determination of jurisdictional authority or rights of ownership or entitlement. U.S. DEPARTMENT OF COMMERCE Economics and Statistics Administration U.S. Census Bureau