

P. L. 94-171 COUNTY BLOCK MAP (CENSUS 2000)

43 282756N
95.896458W

43 282756N
95.719847W

GEOGRAPHIC AREAS LEGEND

SYMBOL	NAME STYLE
*****	INTERNATIONAL
*****	AIR (FEDERAL)
*****	Trust Land
*****	STATE
*****	COUNTY
*****	MINOR CIVIL DIV ¹
*****	Incorporated Place ¹
*****	Census Designated Place ¹
*****	Corporate Offset Boundary
*****	Voting District ²
*****	Census Tract
*****	BLOCK ³

Abbreviation Reference: AIR = American Indian Reservation; Trust Land = Gift/Reservation Trust Land

1 A "*" following a place name indicates that the place is coterminous with a MCD. A "-" indicates that the place is also a false MCD. In both cases, the MCD name is shown only when it differs from the place name.

2 A "*" following a VTD code indicates an actual voting district. Its absence indicates that the VTD is a pseudo voting district or no information is available as to its status.

3 A "*" following a block number indicates that the block number is repeated elsewhere in the block.

LYON 119
SIOUX 167

LYON 119
OSCEOLA 143

OSCEOLA 143
OBRIEN 141

OBRIEN 141
SIOUX 167

OBRIEN 141
SIOUX 167

OBRIEN 141
SIOUX 167

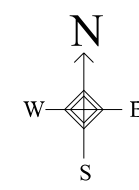
OBRIEN 141
SIOUX 167

OBRIEN 141
SIOUX 167

OBRIEN 141
SIOUX 167

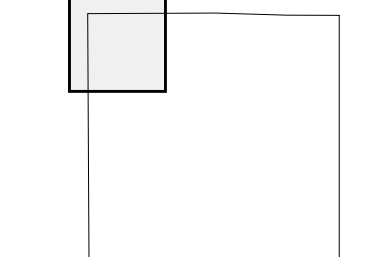
43 150147N
95.896458W

43 150147N
95.719847W

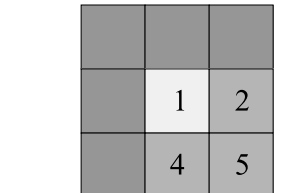


The plotted map scale is 1:20000

Sheet Location within County



Key to Adjacent Sheets



ST: Iowa (19)
COU: O'Brien (141)
SHEET 1 OF 9 PARENT SHEETS

