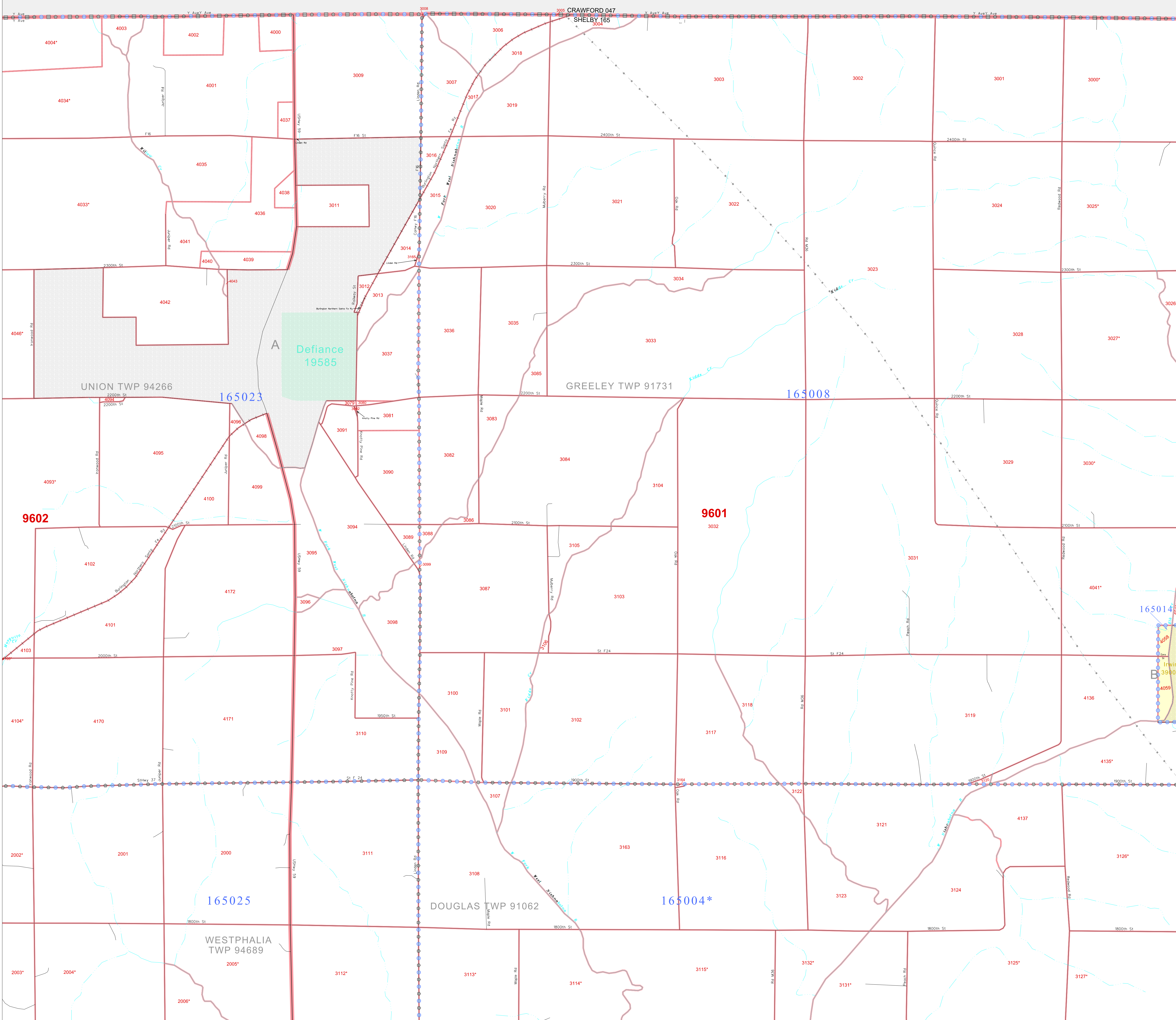


P.L. 94-171 COUNTY BLOCK MAP (CENSUS 2000)

41 883401N  
95.387869W

41 883401N  
95.211032W



**GEOGRAPHIC AREAS LEGEND**

SYMBOL	NAME STYLE
*****	INTERNATIONAL
*****	AIR (FEDERAL)
*****	Trust Land
*****	STATE
*****	COUNTY
*****	MINOR CIVIL DIV <sup>1</sup>
*****	Incorporated Place <sup>1</sup>
*****	Census Designated Place <sup>1</sup>
*****	Corporate Offset Boundary
*****	Voting District <sup>2</sup>
*****	Census Tract
*****	BLOCK <sup>3</sup>

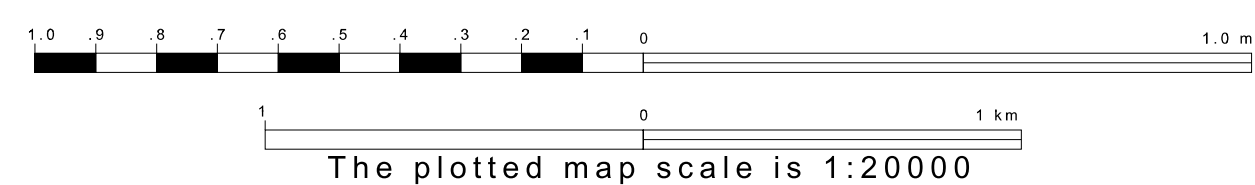
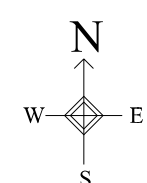
Military     Inset     Out Area

Abbreviation Reference: AIR = American Indian Reservation; Trust Land = Gift/Recreation Trust Land

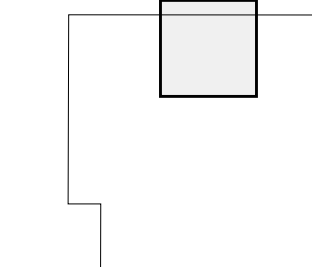
1 A " " following a place name indicates that the place is coextensive with a MCD. A " " indicates that the place differs from the place name.  
 2 A " " following a VTD code indicates an actual voting district. Its absence indicates that the VTD is a pseudo voting district or no information is available as to its status.  
 3 A " " following a block number indicates that the block number is repeated elsewhere in the block.

41 750758N  
95.387869W

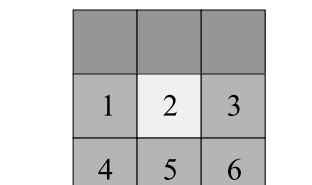
41 750758N  
95.211032W



Sheet Location within County



Key to Adjacent Sheets



ST: Iowa (19)  
 COU: Shelby (165)  
 SHEET 2 OF 9 PARENT SHEETS

