

P. L. 94-171 COUNTY BLOCK MAP (CENSUS 2000)

41 477611N
92.661821W

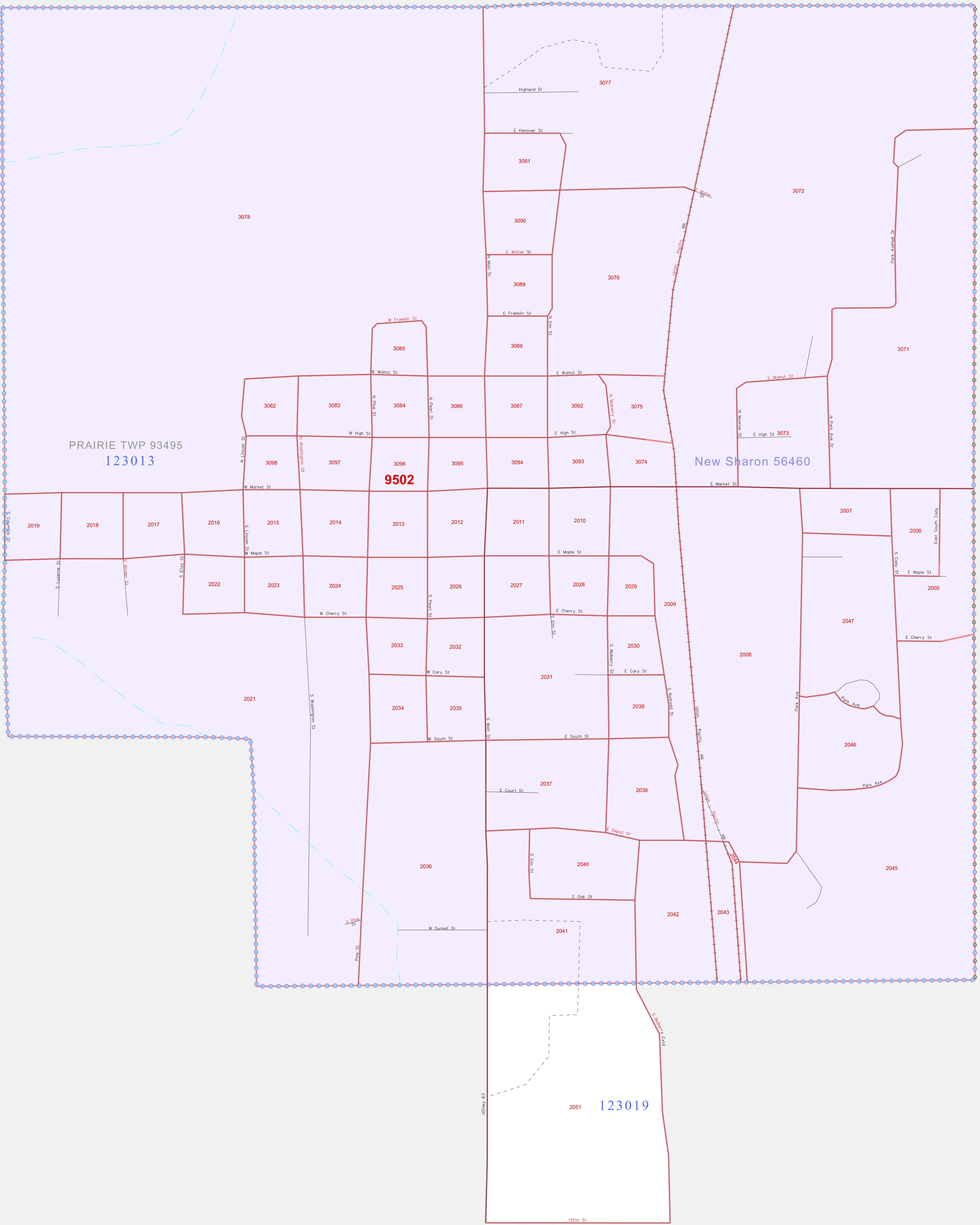
41 477611N
92.641011W

GEOGRAPHIC AREAS LEGEND

SYMBOL	NAME STYLE
*****	INTERNATIONAL
*****	AIR (FEDERAL)
*****	Trust Land
//////	STATE
	COUNTY
o-o-o-o-o	MINOR CIVIL DIV.
o-o-o-o-o	Incorporated Place ¹
o-o-o-o-o	Census Designated Place ¹
o-o-o-o-o	Corporate Offset Boundary
o-o-o-o-o	Voting District ²
o-o-o-o-o	Census Tract
o-o-o-o-o	BLOCK ³

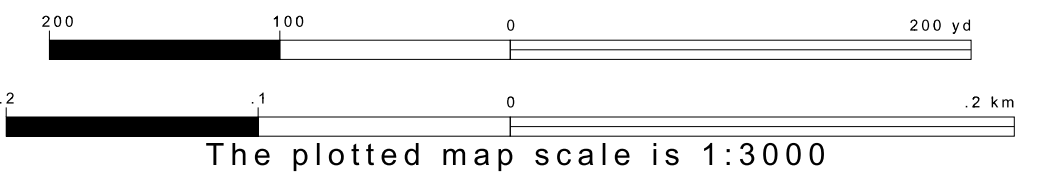
Military Inset Out Area
 Abbreviation Reference: AIR = American Indian Reservation; Trust Land = Off-Reservation Trust Land

¹ A "*" following a place name indicates that the place is coextensive with a MCD. A "-" indicates that the place differs from the MCD. In both cases, the MCD name is shown only when it differs from the place name.
² A "*" following a VTD code indicates an actual voting district. Its absence indicates that the VTD is a pseudo voting district or no information is available as to its status.
³ A "*" following a block number indicates that the block number is repeated elsewhere in the block.

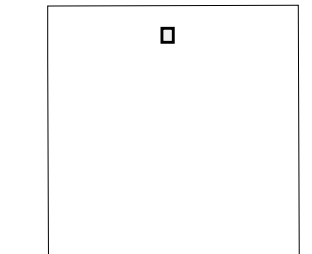


41 458300N
92.661821W

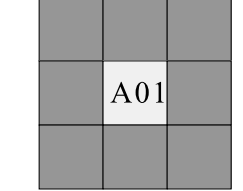
41 458300N
92.641011W



Sheet Location within County



Key to Adjacent Sheets



ST: Iowa (19)
COU: Mahaska (123)
INSET SHEET A01



All legal boundaries and names are as of January 1, 2000. The boundaries shown on this map are for Census Bureau statistical data collection and tabulation purposes only; their depiction and designation for statistical purposes does not constitute a determination of jurisdictional authority or rights of ownership or entitlement. U.S. DEPARTMENT OF COMMERCE Economics and Statistics Administration U.S. Census Bureau