

P. L. 94-171 COUNTY BLOCK MAP (CENSUS 2000)

41.534144N
92.904779W

41.534144N
92.728790W

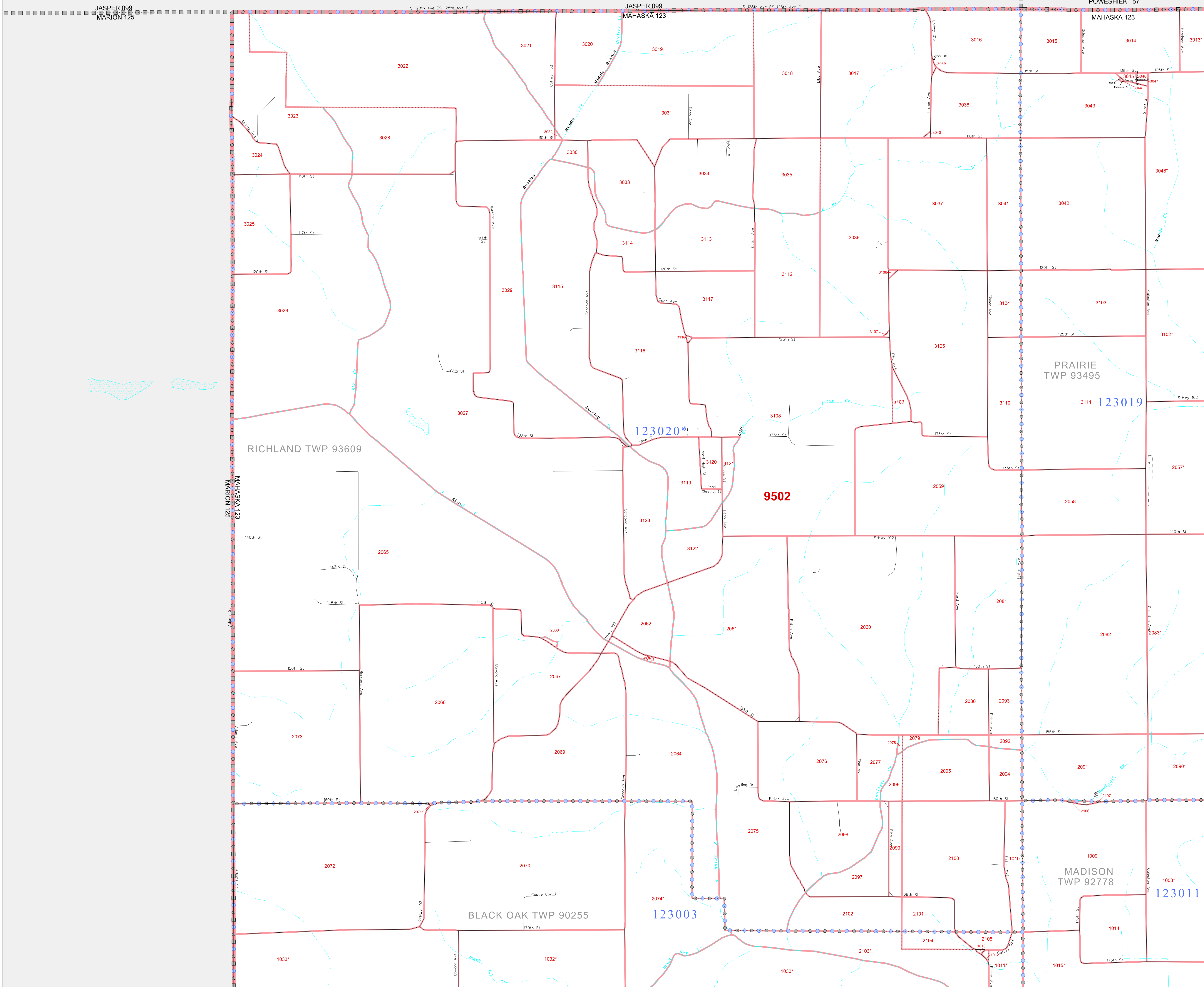
GEOGRAPHIC AREAS LEGEND

| SYMBOL | NAME STYLE |
|--------|--------------------------------------|
| ***** | INTERNATIONAL |
| ***** | AIR (FEDERAL) |
| ***** | Trust Land |
| ***** | STATE |
| ***** | COUNTY |
| ***** | MINOR CIVIL DIV ¹ |
| ***** | Incorporated Place ¹ |
| ***** | Census Designated Place ¹ |
| ***** | Corporate Offset Boundary |
| ***** | Voting District ² |
| ***** | Census Tract |
| ***** | BLOCK ³ |

Military Inset Out Area

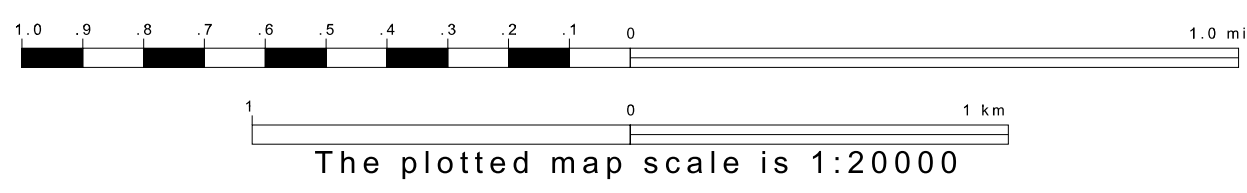
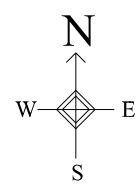
Abbreviation Reference: AIR = American Indian Reservation; Trust Land = Off-Reservation Trust Land

1 A "*" following a place name indicates that the place is coterminous with a MCD. A "-" indicates that the place differs from the place name.
 2 A "*" following a VTD code indicates an actual voting district. Its absence indicates that the VTD is a pseudo voting district or no information is available as to its status.
 3 A "*" following a block number indicates that the block number is repeated elsewhere in the block.

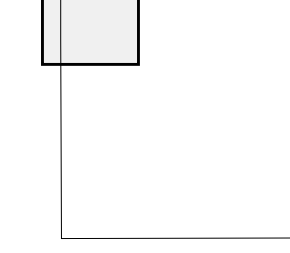


41.401404N
92.904779W

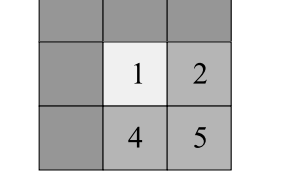
41.401404N
92.728790W



Sheet Location within County



Key to Adjacent Sheets



ST: Iowa (19)
 COU: Mahaska (123)
 SHEET 1 OF 9 PARENT SHEETS



All legal boundaries and names are as of January 1, 2000. The boundaries shown on this map are for Census Bureau statistical data collection and tabulation purposes only; their depiction and designation for statistical purposes does not constitute a determination of jurisdictional authority or rights of ownership or entitlement. U.S. DEPARTMENT OF COMMERCE Economics and Statistics Administration U.S. Census Bureau