

P. L. 94-171 COUNTY BLOCK MAP (CENSUS 2000)

41 971195N
91 220847W

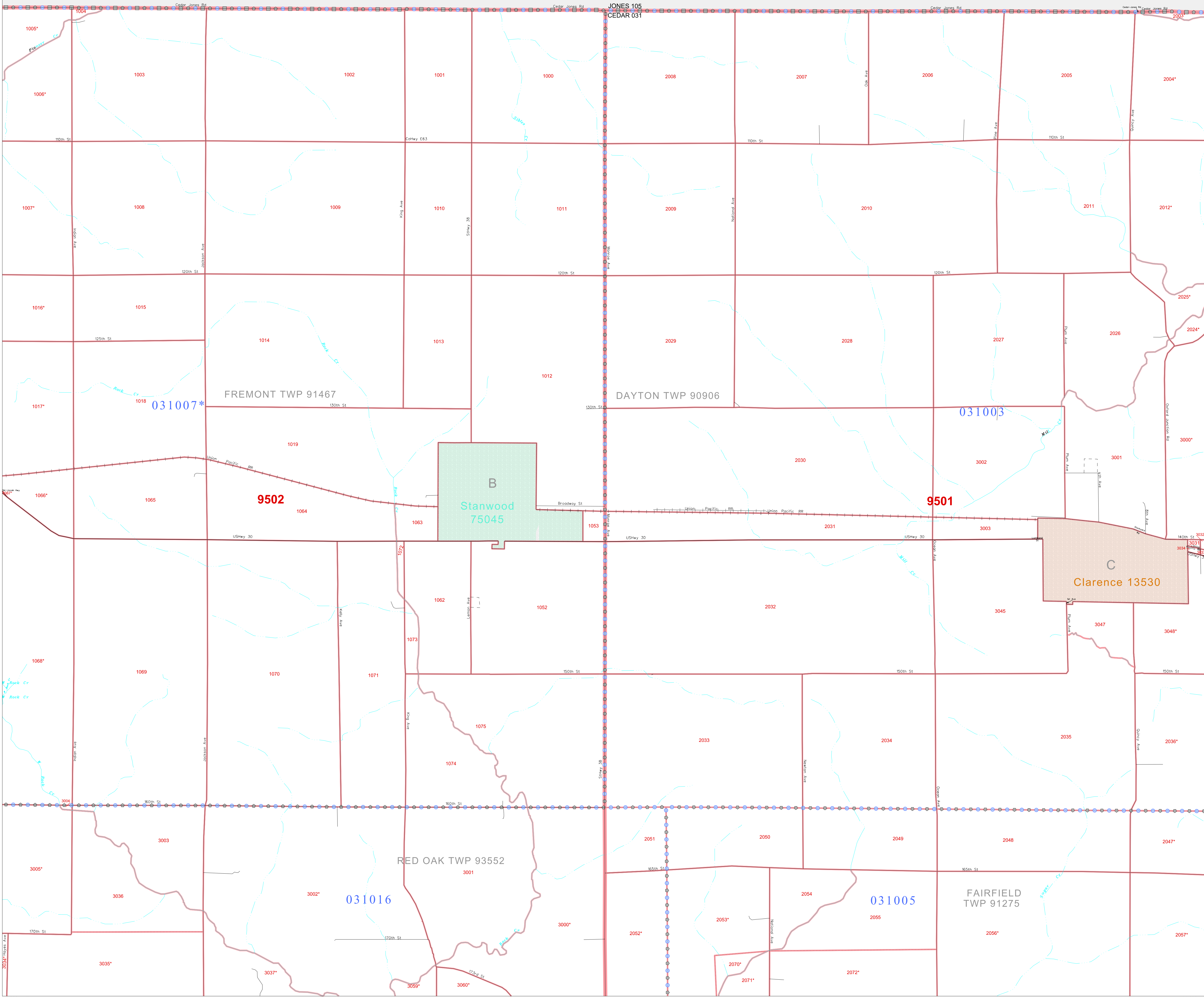
41 971195N
91 043669W

GEOGRAPHIC AREAS LEGEND

| SYMBOL | NAME STYLE |
|-----------|--------------------------------------|
| ***** | INTERNATIONAL |
| ***** | AIR (FEDERAL) |
| ***** | Trust Land |
| ////// | STATE |
| | COUNTY |
| o-o-o-o-o | MINOR CIVIL DIV ¹ |
| ■ ■ ■ ■ ■ | Incorporated Place ¹ |
| ■ ■ ■ ■ ■ | Census Designated Place ¹ |
| | Corporate Offset Boundary |
| | Voting District ² |
| | Census Tract |
| | BLOCK ³ |

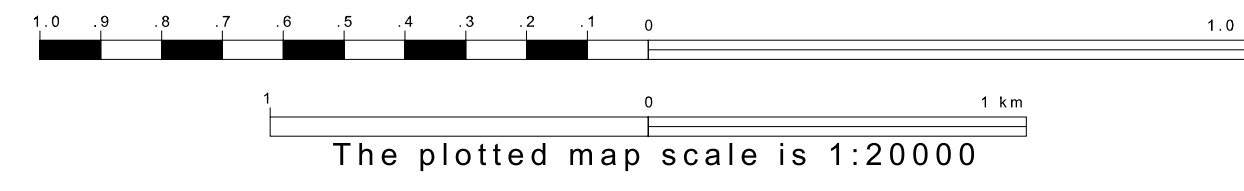
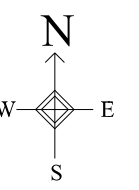
Abbreviation Reference: AIR = American Indian Reservation; Trust Land = Off-Reservation Trust Land

- 1 A " " following a place name indicates that the place is coterminous with a MCD. A " " indicates that the place differs from the place name.
- 2 A " " following a VTD code indicates an actual voting district. Its absence indicates that the VTD is a pseudo voting district or no information is available as to its status.
- 3 A " " following a block number indicates that the block number is repeated elsewhere in the block.

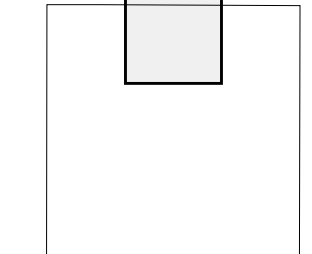


41 838555N
91 220847W

41 838555N
91 043669W



Sheet Location within County



Key to Adjacent Sheets

| | | |
|---|---|---|
| 1 | 2 | 3 |
| 4 | 5 | 6 |

ST: Iowa (19)
COU: Cedar (031)
SHEET 2 OF 9 PARENT SHEETS



All legal boundaries and names are as of January 1, 2000. The boundaries shown on this map are for Census Bureau statistical data collection and tabulation purposes only; their depiction and designation for statistical purposes does not constitute a determination of jurisdictional authority or rights of ownership or entitlement. U.S. DEPARTMENT OF COMMERCE Economics and Statistics Administration U.S. Census Bureau