

P.L. 94-171 COUNTY BLOCK MAP (CENSUS 2000)

43 509944N
93 351828W

43 509944N
93 170647W

GEOGRAPHIC AREAS LEGEND

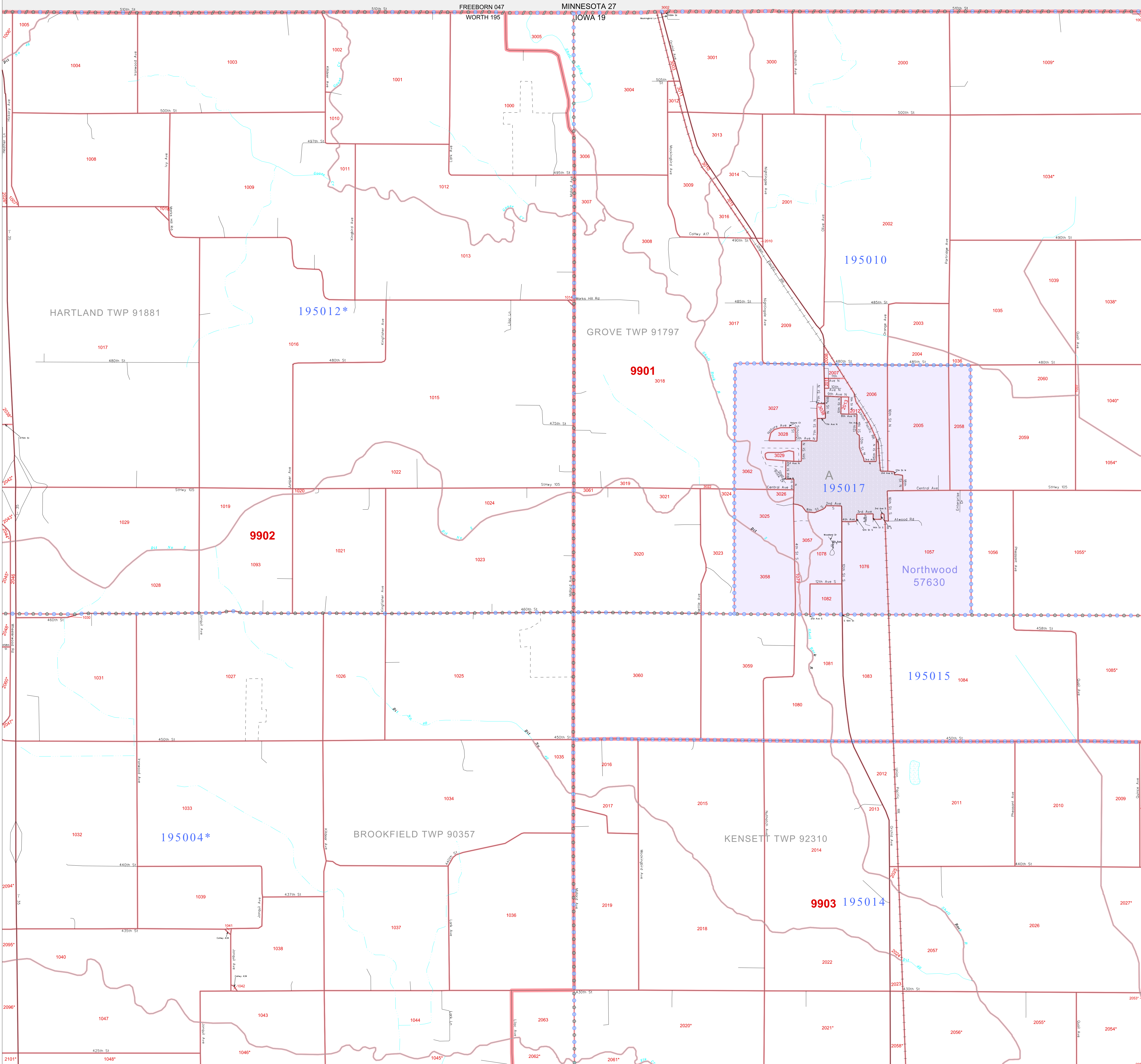
- | SYMBOL | NAME STYLE |
|--------|--------------------------------------|
| ***** | INTERNATIONAL |
| ***** | AIR (FEDERAL) |
| ***** | Trust Land |
| ***** | STATE |
| ***** | COUNTY |
| ***** | MINOR CIVIL DIV. |
| ***** | Incorporated Place ¹ |
| ***** | Census Designated Place ¹ |
| ***** | Corporate Offset Boundary |
| ***** | Voting District ² |
| ***** | Census Tract |
| ***** | BLOCK ³ |

Abbreviation Reference: AIR = American Indian Reservation; Trust Land = Off-Reservation Trust Land

1 A * * following a place name indicates that the place is coterminous with a MCD. A * indicates that the place is also a (sub-)MCD. In both cases, the MCD name is shown only when it differs from the place name.

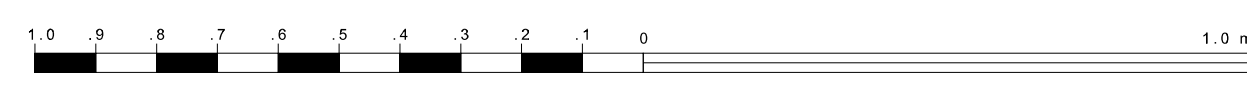
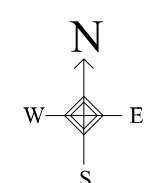
2 A * * following a VTD code indicates an actual voting district. Its absence indicates that the VTD is a pseudo voting district or no information is available as to its status.

3 A * * following a block number indicates that the block number is repeated elsewhere in the block.



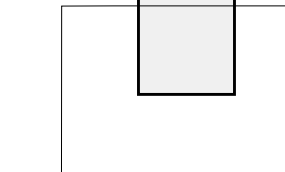
43 377341N
93 351828W

43 377341N
93 170647W



The plotted map scale is 1:20000

Sheet Location within County



Key to Adjacent Sheets

1	2	3
4	5	6

ST: Iowa (19)
COU: Worth (195)
SHEET 2 OF 6 PARENT SHEETS

P.L. 94-171 COUNTY BLOCK MAP (CENSUS 2000)

(CKPLBLK)21019193002000000000