

P.L. 94-171 COUNTY BLOCK MAP (CENSUS 2000)

42 235257N  
95.127761W

42 235257N  
95.127761W

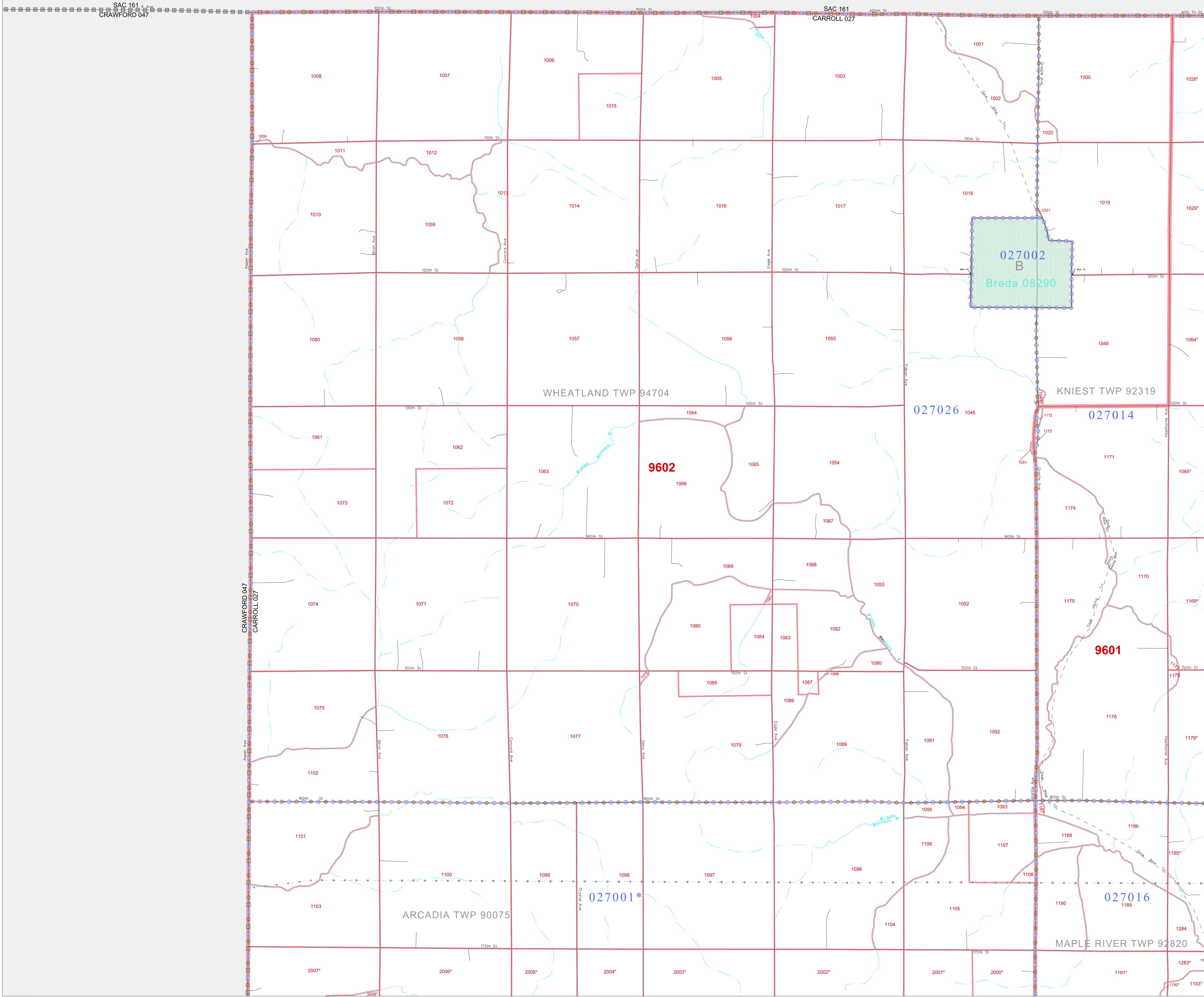
**GEOGRAPHIC AREAS LEGEND**

SYMBOL	NAME STYLE
*****	<b>INTERNATIONAL</b>
*****	<b>AIR (FEDERAL)</b>
*****	<b>Trust Land</b>
//////	<b>STATE</b>
	<b>COUNTY</b>
-----	<b>MINOR CIVIL DIV.</b>
-----	<b>Incorporated Place<sup>1</sup></b>
-----	<b>Census Designated Place<sup>1</sup></b>
-----	<b>Corporate Offset Boundary</b>
.....	<b>Voting District<sup>2</sup></b>
-----	<b>Census Tract</b>
-----	<b>BLOCK<sup>3</sup></b>

Military     Inset     Out Area

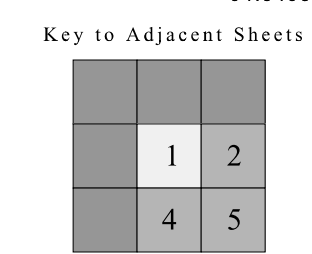
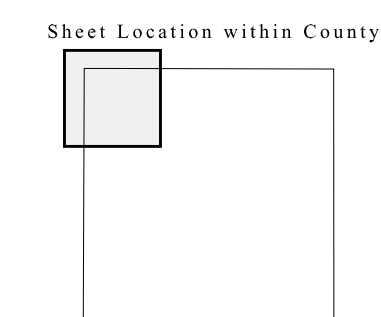
Abbreviation Reference: AIR = American Indian Reservation; Trust Land = Off-Reservation Trust Land

1 A "\*" following a place name indicates that the place is coterminous with a MCD. A "-" indicates that the place differs from the MCD. In both cases, the MCD name is shown only when it differs from the place name.  
 2 A "\*" following a VTD code indicates an actual voting district. Its absence indicates that the VTD is a pseudo voting district or no information is available as to its status.  
 3 A "\*" following a block number indicates that the block number is repeated elsewhere in the block.



42 102623N  
95.127761W

42 102623N  
95.127761W



ST: Iowa (19)  
COU: Carroll (027)  
SHEET 1 OF 9 PARENT SHEETS

