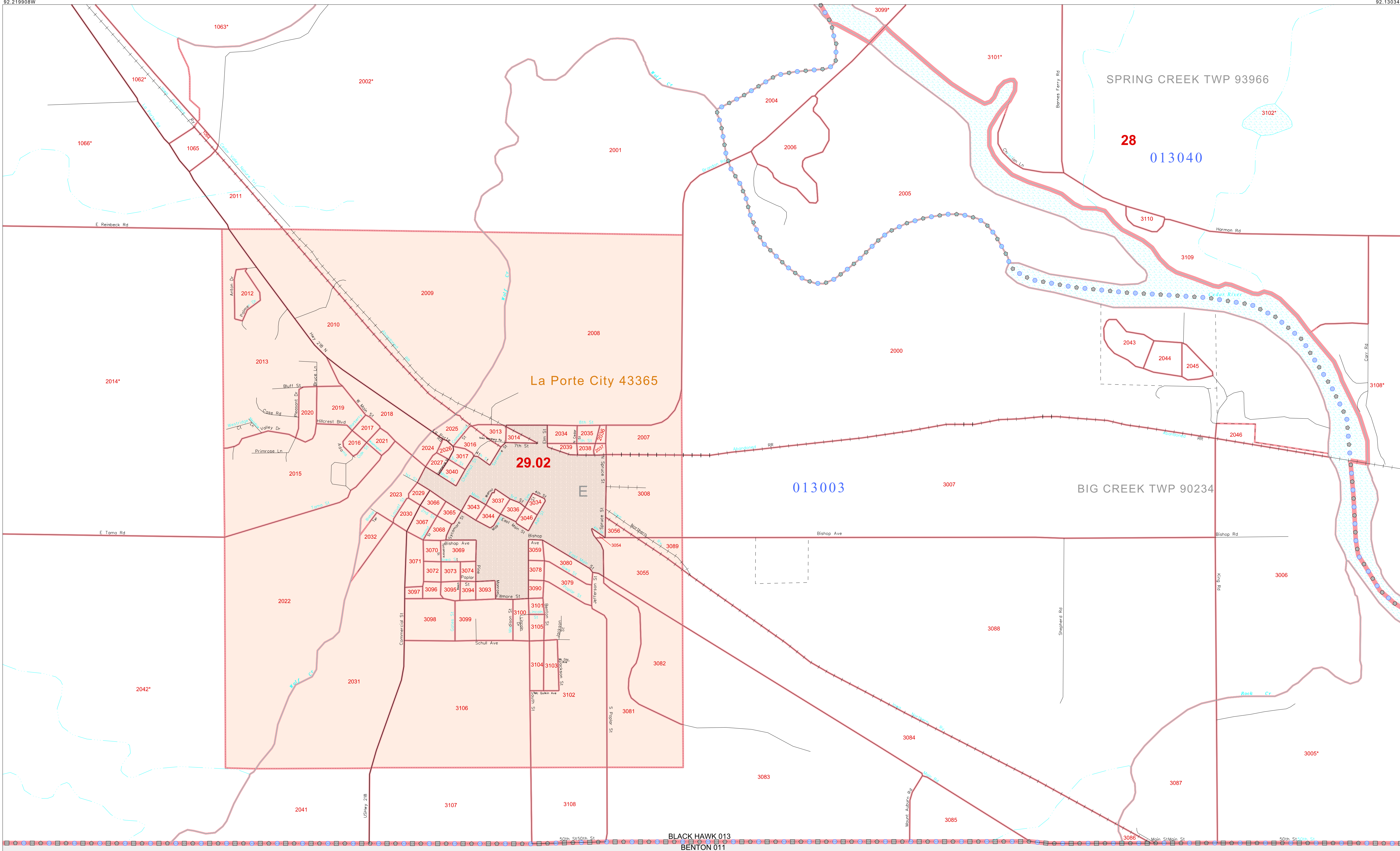


P. L. 94-171 COUNTY BLOCK MAP (CENSUS 2000)

42 337144N
92 219908W

42 337144N
92 130342W



GEOGRAPHIC AREAS LEGEND

SYMBOL	NAME STYLE
*****	INTERNATIONAL
*****	AIR (FEDERAL)
*****	Trust Land
*****	STATE
*****	COUNTY
*****	MINOR CIVIL DIV.
*****	Incorporated Place ¹
*****	Census Designated Place ¹
*****	Corporate Offset Boundary
*****	Voting District ²
*****	Census Tract
*****	BLOCK ³

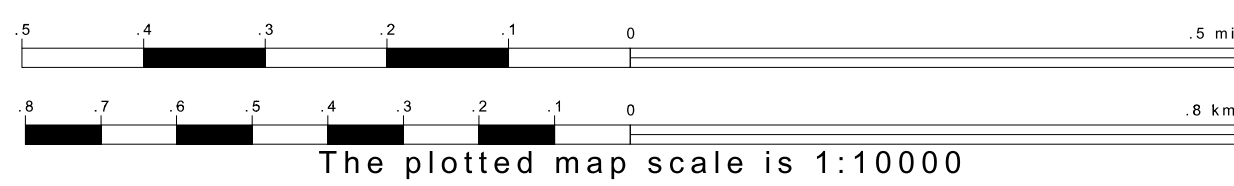
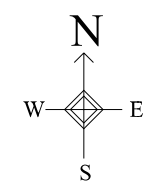
Military Inset Out Area

Abbreviation Reference: AIR = American Indian Reservation; Trust Land = Off-Reservation Trust Land

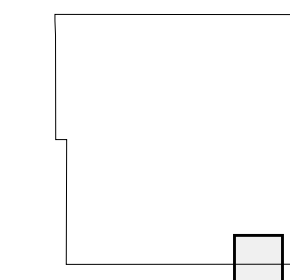
1 A "*" following a place name indicates that the place is coterminous with a MCD. A "-" indicates that the place differs from the place name.
 2 A "*" following a VTD code indicates an actual voting district. Its absence indicates that the VTD is a pseudo voting district or no information is available as to its status.
 3 A "*" following a block number indicates that the block number is repeated elsewhere in the block.

42 270833N
92 219908W

42 270833N
92 130342W



Sheet Location within County



Key to Adjacent Sheets

28	29	30
34	35	36

ST: Iowa (19)
COU: Black Hawk (013)
SHEET 35 OF 36 PARENT SHEETS

