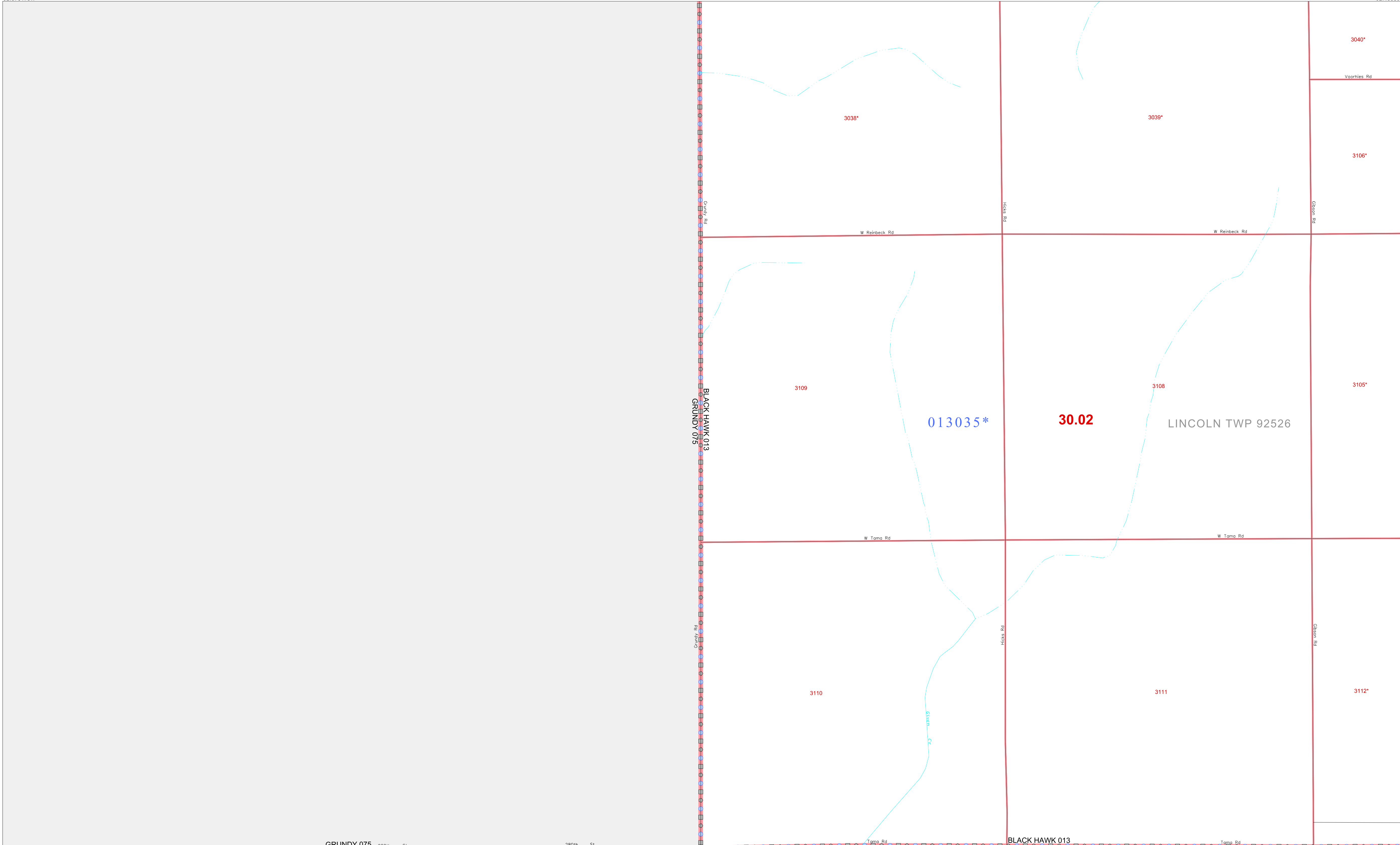


P.L. 94-171 COUNTY BLOCK MAP (CENSUS 2000)

42 337144N
92 878173W

42 337144N
92 886060W



GEOGRAPHIC AREAS LEGEND

SYMBOL	NAME STYLE
*****	INTERNATIONAL
*****	AIR (FEDERAL)
*****	Trust Land
//////	STATE
	COUNTY
○○○○○	MINOR CIVIL DIV. ¹
■■■■■	Incorporated Place ¹
■■■■■	Census Designated Place ¹
.....	Corporate Offset Boundary
●●●●●	Voting District ²
■■■■■	Census Tract
■■■■■	BLOCK ³

Military Inset Out Area

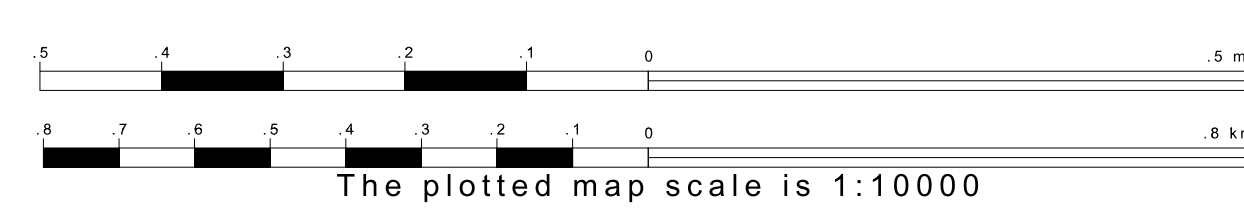
Abbreviation Reference: AIR = American Indian Reservation; Trust Land = OTF/Reservation Trust Land

1 A " " following a place name indicates that the place is coterminous with a MCD. A " " indicates that the place differs from the place name.
 2 A " " following a VTD code indicates an actual voting district. Its absence indicates that the VTD is a pseudo voting district or no information is available as to its status.
 3 A " " following a block number indicates that the block number is repeated elsewhere in the block.

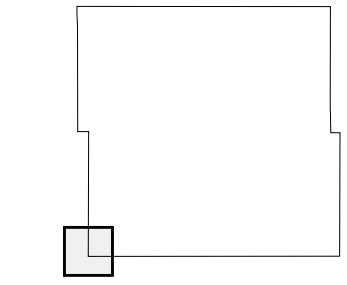
GRUNDY 075 TAMA 171 BLACK HAWK 013 TAMA 171

42 270833N
92 578173W

42 270833N
92 486060W



Sheet Location within County



Key to Adjacent Sheets



ST: Iowa (19)
COU: Black Hawk (013)
SHEET 31 OF 36 PARENT SHEETS

