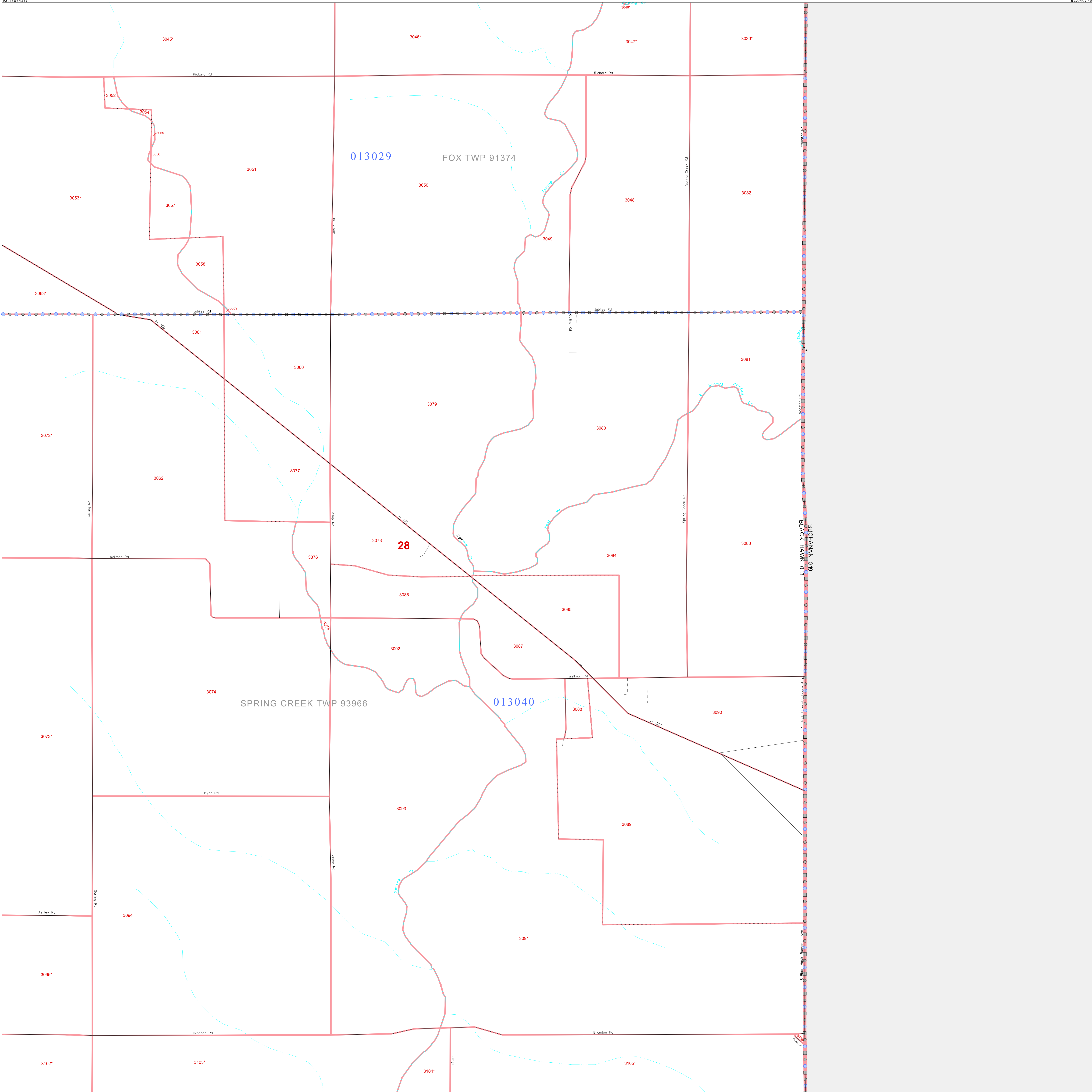


P.L. 94-171 COUNTY BLOCK MAP (CENSUS 2000)

42 403456N  
92 130342W

42 403456N  
92 040776W



GEOGRAPHIC AREAS LEGEND

SYMBOL	NAME STYLE
*****	INTERNATIONAL
*****	AIR (FEDERAL)
*****	Trust Land
*****	STATE
*****	COUNTY
*****	MINOR CIVIL DIV <sup>1</sup>
*****	Incorporated Place <sup>1</sup>
*****	Census Designated Place <sup>1</sup>
*****	Corporate Offset Boundary
*****	Voting District <sup>2</sup>
*****	Census Tract
*****	BLOCK <sup>3</sup>

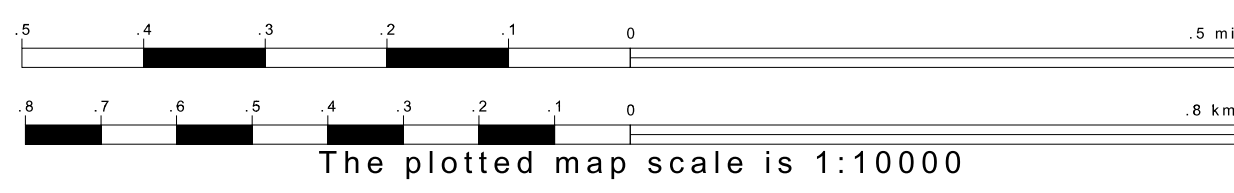
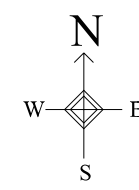
Abbreviation Reference: AIR = American Indian Reservation; Trust Land = Off-Reservation Trust Land

- 1 A " " following a place name indicates that the place is coterminous with a MCD. A " " indicates that the place differs from the MCD. In both cases, the MCD name is shown only when it differs from the place name.
- 2 A " " following a VTD code indicates an actual voting district. Its absence indicates that the VTD is a pseudo voting district or no information is available as to its status.
- 3 A " " following a block number indicates that the block number is repeated elsewhere in the block.

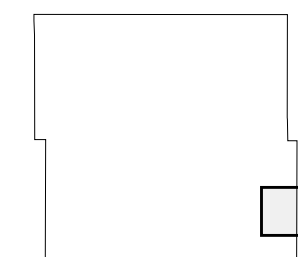
Military Inset Out Area

42 337144N  
92 130342W

42 337144N  
92 040776W



Sheet Location within County



Key to Adjacent Sheets

23	24
29	30
35	36

ST: Iowa (19)  
COU: Black Hawk (013)  
SHEET 30 OF 36 PARENT SHEETS

