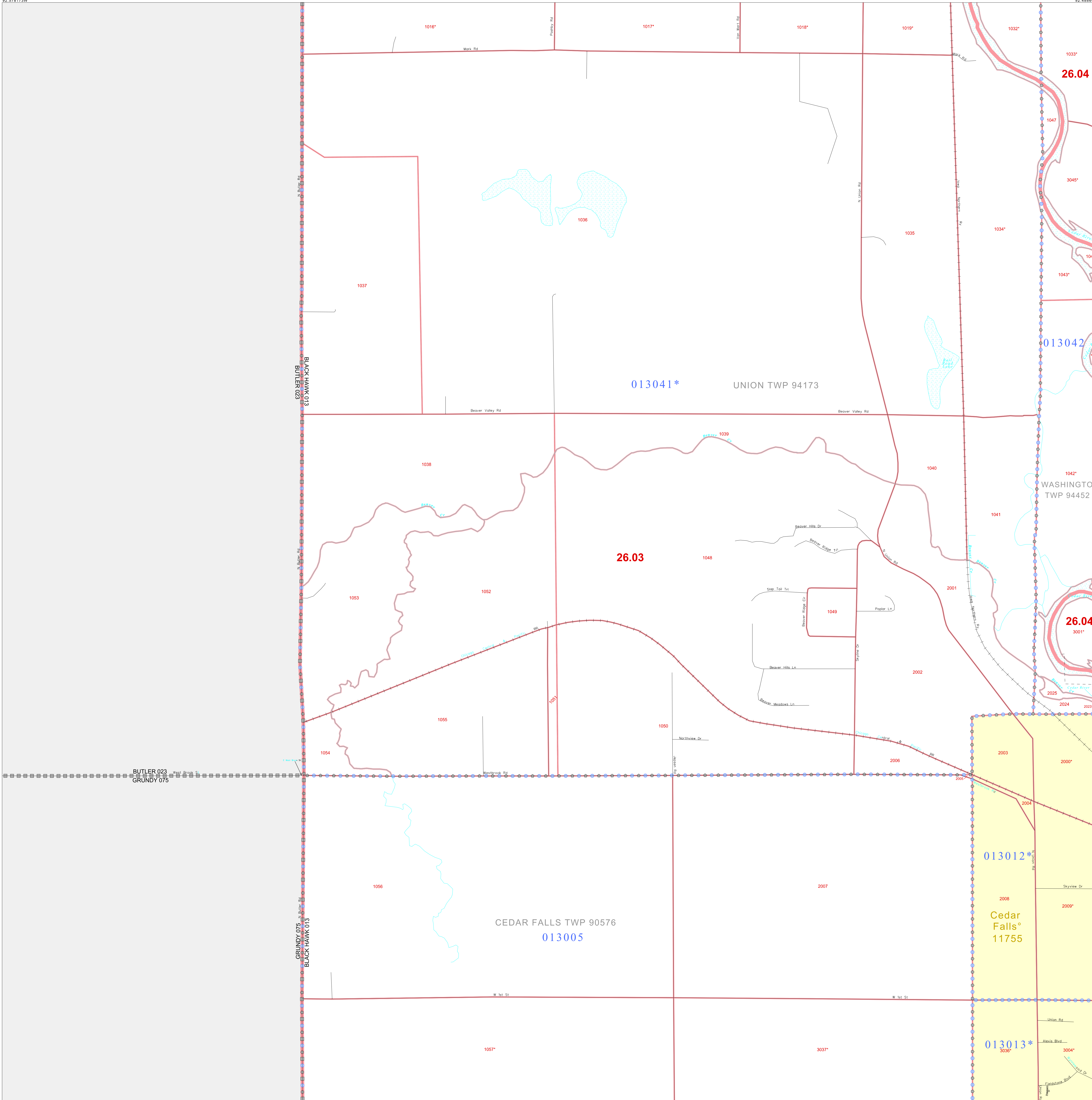


P. L. 94-171 COUNTY BLOCK MAP (CENSUS 2000)

42 602392N  
92.578173W

42 602392N  
92.488600W



**GEOGRAPHIC AREAS LEGEND**

SYMBOL	NAME STYLE
*****	INTERNATIONAL
*****	AIR (FEDERAL)
*****	Trust Land
*****	STATE
*****	COUNTY
*****	MINOR CIVIL DIV <sup>1</sup>
*****	Incorporated Place <sup>1</sup>
*****	Census Designated Place <sup>1</sup>
*****	Corporate Offset Boundary
*****	Voting District <sup>1</sup>
*****	Census Tract
*****	BLOCK <sup>2</sup>

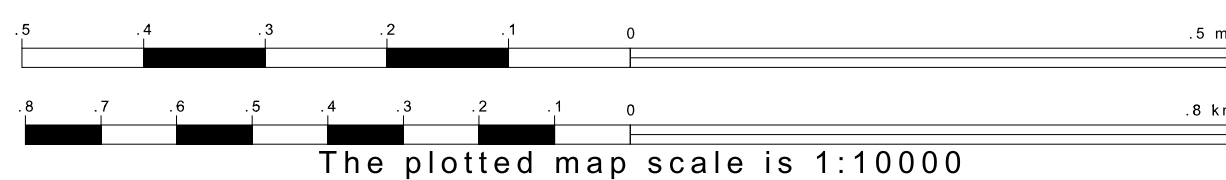
Military  Inset  Out Area

Abbreviation Reference: AIR = American Indian Reservation; Trust Land = Off-Reservation Trust Land

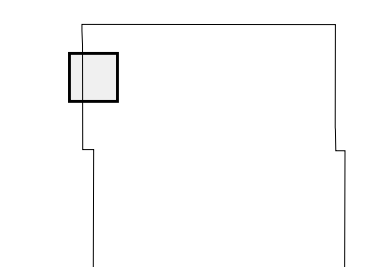
1 A \* \* following a place name indicates that the place is coterminous with a MCD. A \* indicates that the place differs from the place name.  
 2 A \* \* following a VTD code indicates an actual voting district. Its absence indicates that the VTD is a pseudo voting district or no information is available as to its status.  
 3 A \* \* following a block number indicates that the block number is repeated elsewhere in the block.

42 536900N  
92.578173W

42 536900N  
92.488600W



Sheet Location within County



Key to Adjacent Sheets

1	2
7	8
13	14

ST: Iowa (19)  
 COU: Black Hawk (013)  
 SHEET 7 OF 36 PARENT SHEETS

