

P.L. 94-171 COUNTY BLOCK MAP (CENSUS 2000)

42 868704N  
92 309474W

42 868704N  
92 219908W

GEOGRAPHIC AREAS LEGEND

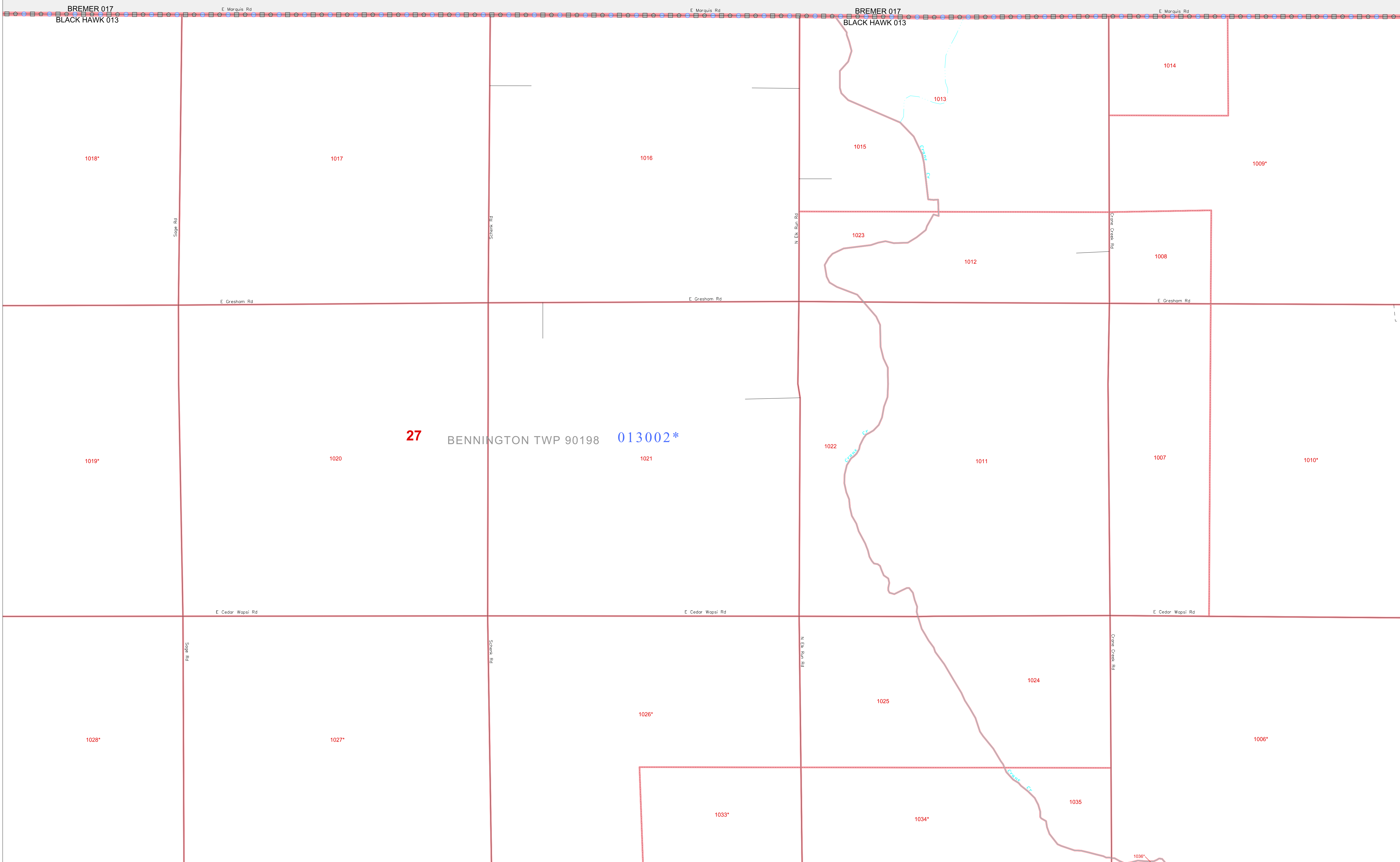
SYMBOL	NAME STYLE
*****	INTERNATIONAL
*****	AIR (FEDERAL)
*****	Trust Land
//////	STATE
	COUNTY
o-o-o-o	MINOR CIVIL DIV <sup>1</sup>
-----	Incorporated Place <sup>1</sup>
-----	Census Designated Place <sup>1</sup>
-----	Corporate Offset Boundary
.....	Voting District <sup>2</sup>
-----	Census Tract
-----	BLOCK <sup>3</sup>

Abbreviation Reference: AIR = American Indian Reservation; Trust Land = Gift/Recreation Trust Land

1 A \* \* following a place name indicates that the place is consecutive with a MCD. A \* indicates that the place is after a false MCD. In both cases, the MCD name is shown only when it differs from the place name.

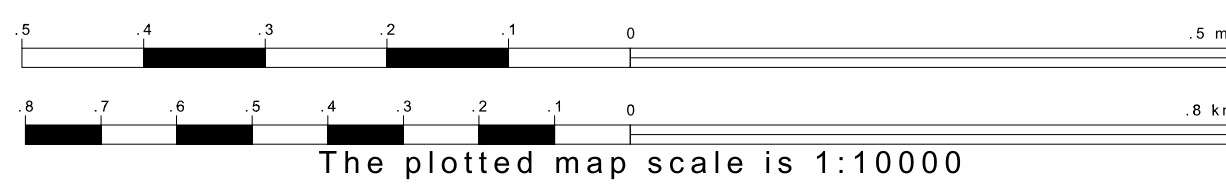
2 A \* \* following a VTD code indicates an actual voting district. Its absence indicates that the VTD is a pseudo voting district or no information is available as to its status.

3 A \* \* following a block number indicates that the block number is repeated elsewhere in the block.

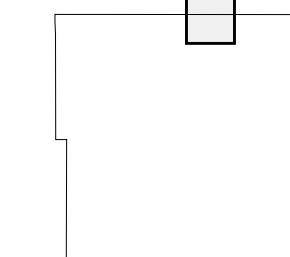


42 862392N  
92 309474W

42 862392N  
92 219908W



Sheet Location within County



Key to Adjacent Sheets

3	4	5
9	10	11

ST: Iowa (19)  
COU: Black Hawk (013)  
SHEET 4 OF 36 PARENT SHEETS

