

P.L. 94-171 COUNTY BLOCK MAP (CENSUS 2000)

42 868704N
92.399040W

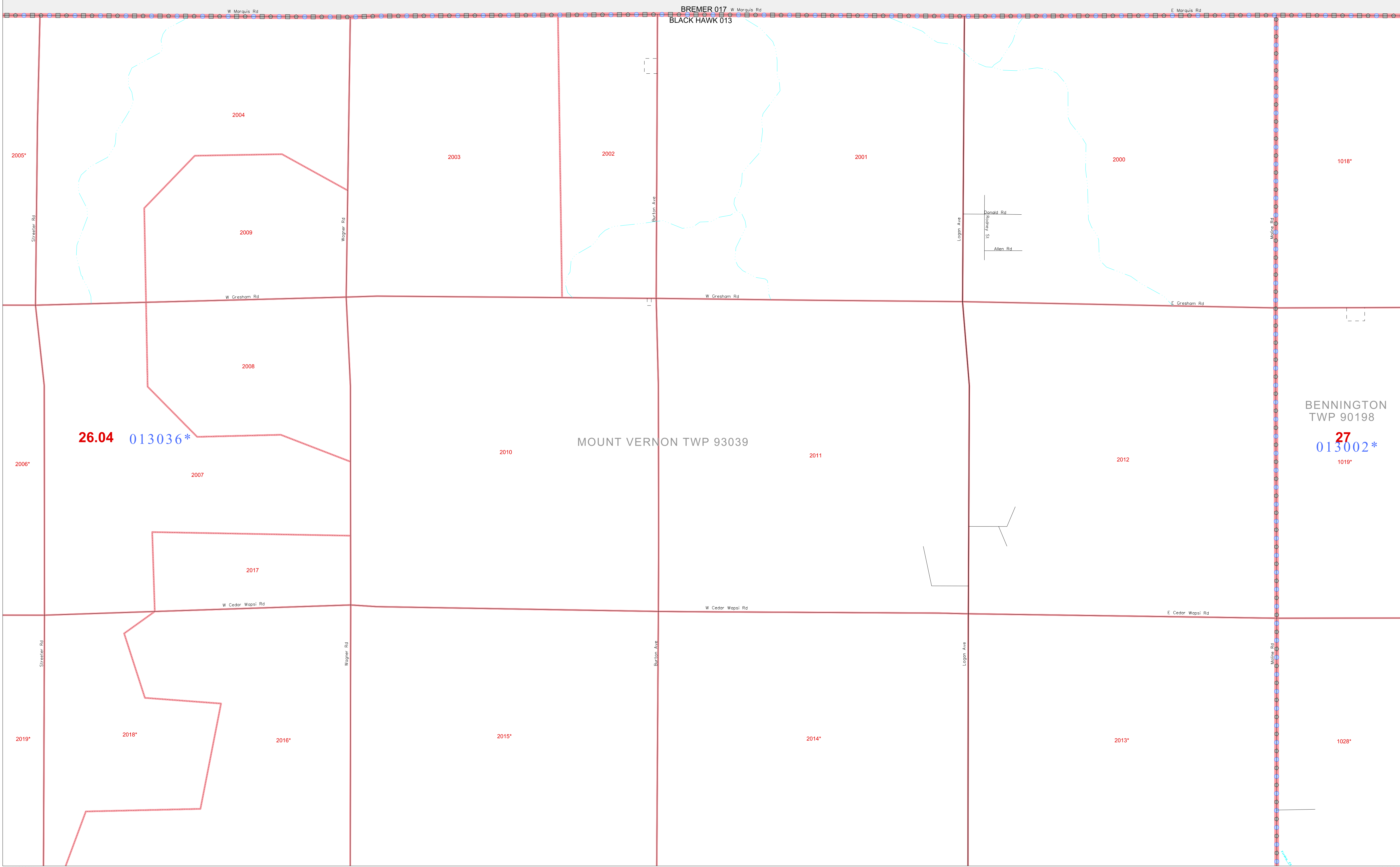
42 868704N
92.399474W

GEOGRAPHIC AREAS LEGEND

SYMBOL	NAME STYLE
*****	INTERNATIONAL
*****	AIR (FEDERAL)
*****	Trust Land
///////	STATE
	COUNTY
○○○○○	MINOR CIVIL DIV ¹
■■■■■	Incorporated Place ¹
■■■■■	Census Designated Place ¹
.....	Corporate Offset Boundary
.....	Voting District ¹
.....	Census Tract
.....	BLOCK ²
.....	Military ³
.....	Inset
.....	Out Area

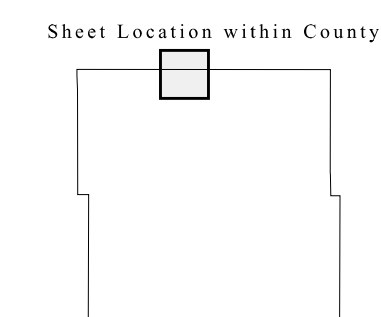
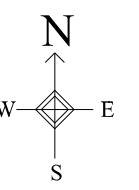
Abbreviation Reference: AIR = American Indian Reservation; Trust Land = Gift/Recreation Trust Land

1 A * * following a place name indicates that the place is coterminous with a MCD. A * indicates that the place differs from the place name.
 2 A * * following a VTD code indicates an actual voting district. Its absence indicates that the VTD is a pseudo voting district or no information is available as to its status.
 3 A * * following a block number indicates that the block number is repeated elsewhere in the block.



42 862392N
92.399040W


42 862392N
92.399474W



Key to Adjacent Sheets

2	3	4
8	9	10

ST: Iowa (19)
 COU: Black Hawk (013)
 SHEET 3 OF 36 PARENT SHEETS



All legal boundaries and names are as of January 1, 2000. The boundaries shown on this map are for Census Bureau statistical data collection and tabulation purposes only; their depiction and designation for statistical purposes does not constitute a determination of jurisdictional authority or rights of ownership or entitlement. U.S. DEPARTMENT OF COMMERCE Economics and Statistics Administration U.S. Census Bureau