

P. L. 94-171 COUNTY BLOCK MAP (CENSUS 2000)

43 555656N
92.569768W

43 555656N
92.407988W

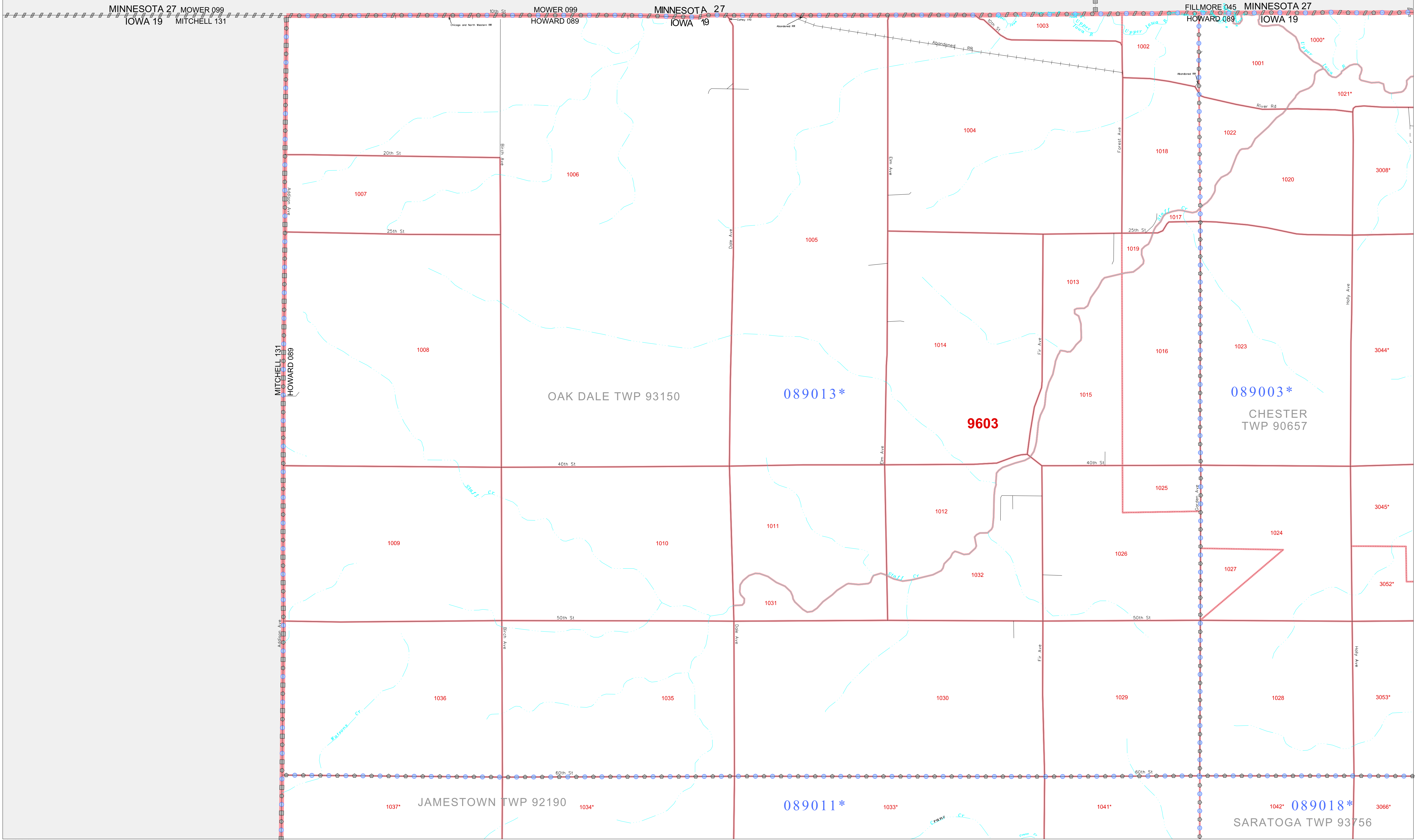
GEOGRAPHIC AREAS LEGEND

SYMBOL	NAME STYLE
*****	INTERNATIONAL
*****	AIR (FEDERAL)
*****	Trust Land
//////	STATE
	COUNTY
o-o-o-o	MINOR CIVIL DIV.
o-o-o-o	Incorporated Place¹
o-o-o-o	Census Designated Place¹
o-o-o-o	Corporate Offset Boundary
o-o-o-o	Voting District²
o-o-o-o	Census Tract
o-o-o-o	BLOCK³

Military Inset Out Area

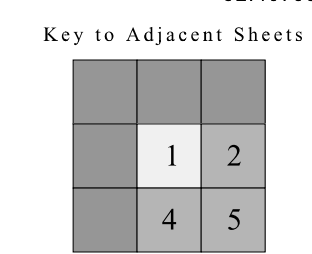
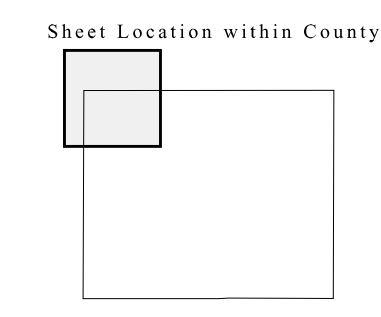
Abbreviation Reference: AIR = American Indian Reservation; Trust Land = Off-Reservation Trust Land

1 A "*" following a place name indicates that the place is coterminous with a MCD. A "-" indicates that the place differs from the MCD. In both cases, the MCD name is shown only when it differs from the place name.
 2 A "*" following a VTD code indicates an actual voting district. Its absence indicates that the VTD is a pseudo voting district or no information is available as to its status.
 3 A "*" following a block number indicates that the block number is repeated elsewhere in the block.




43 423053N
92.569768W

43 423053N
92.407988W



ST: Iowa (19)
COU: Howard (089)
SHEET 1 OF 9 PARENT SHEETS



All legal boundaries and names are as of January 1, 2000. The boundaries shown on this map are for Census Bureau statistical data collection and tabulation purposes only; their depiction and designation for statistical purposes does not constitute a determination of jurisdictional authority or rights of ownership or entitlement. U.S. DEPARTMENT OF COMMERCE Economics and Statistics Administration U.S. Census Bureau