

P. L. 94-171 COUNTY BLOCK MAP (CENSUS 2000)

42-235504N
94.020841W

42-235504N
93.842730W

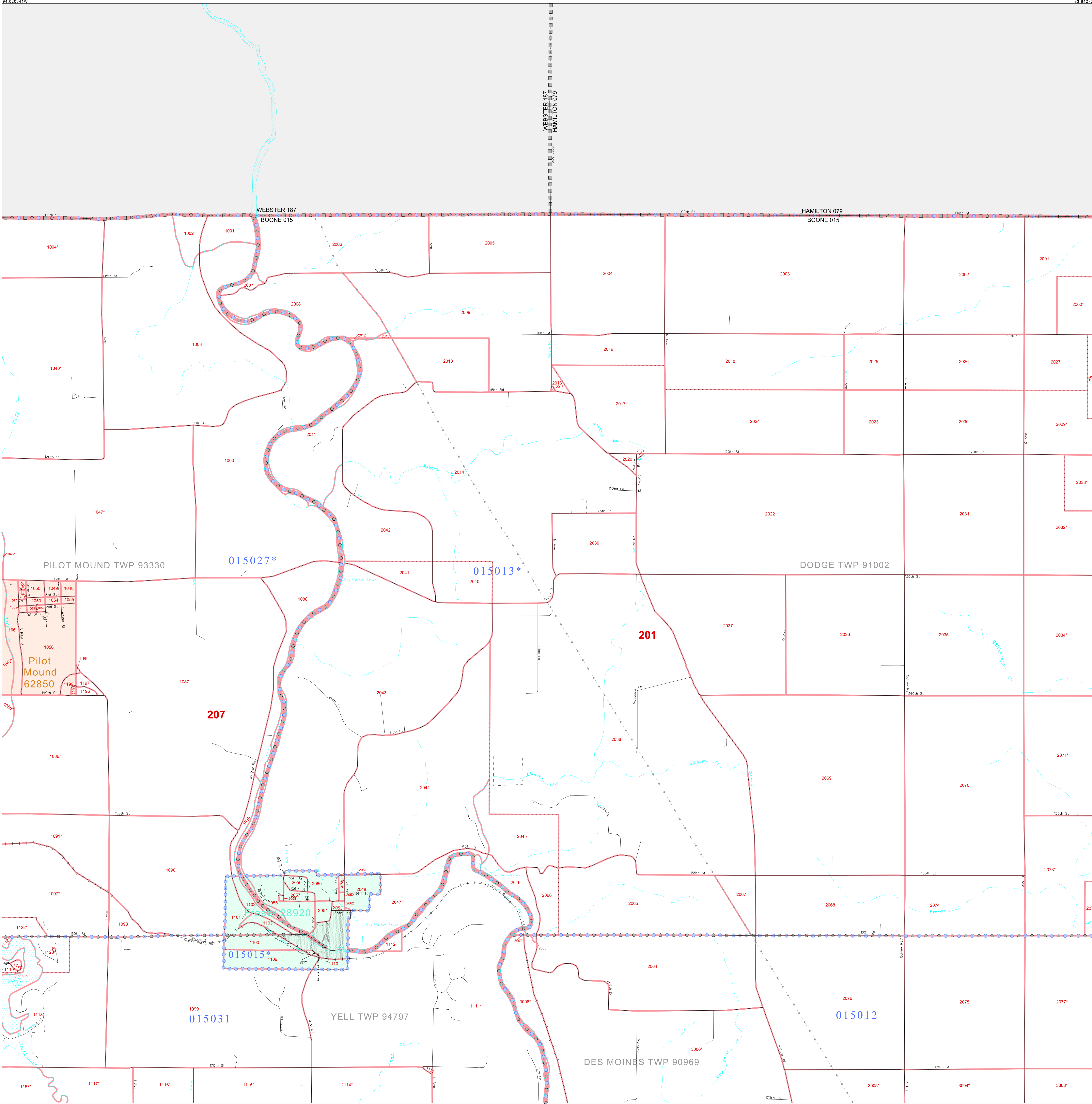
GEOGRAPHIC AREAS LEGEND

SYMBOL	NAME STYLE
*****	INTERNATIONAL
*****	AIR (FEDERAL)
*****	Trust Land
*****	STATE
*****	COUNTY
*****	MINOR CIVIL DIV. ¹
*****	Incorporated Place ¹
*****	Census Designated Place ¹
*****	Corporate Offset Boundary
*****	Voting District ²
*****	Census Tract
*****	BLOCK ³

Military Inset Out Area

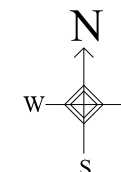
Abbreviation Reference: AIR = American Indian Reservation; Trust Land = Off-Reservation Trust Land

1 A "*" following a place name indicates that the place is coterminous with a MCD. A "." indicates that the place differs from the place name.
 2 A "*" following a VTD code indicates an actual voting district. Its absence indicates that the VTD is a pseudo voting district or no information is available as to its status.
 3 A "*" following a block number indicates that the block number is repeated elsewhere in the block.



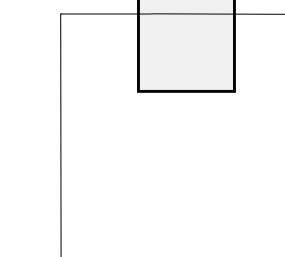
42-102870N
94.020841W

42-102870N
93.842730W



The plotted map scale is 1:20000

Sheet Location within County



Key to Adjacent Sheets

1	2	3
4	5	6

ST: Iowa (19)
 COU: Boone (015)
 SHEET 2 OF 9 PARENT SHEETS

