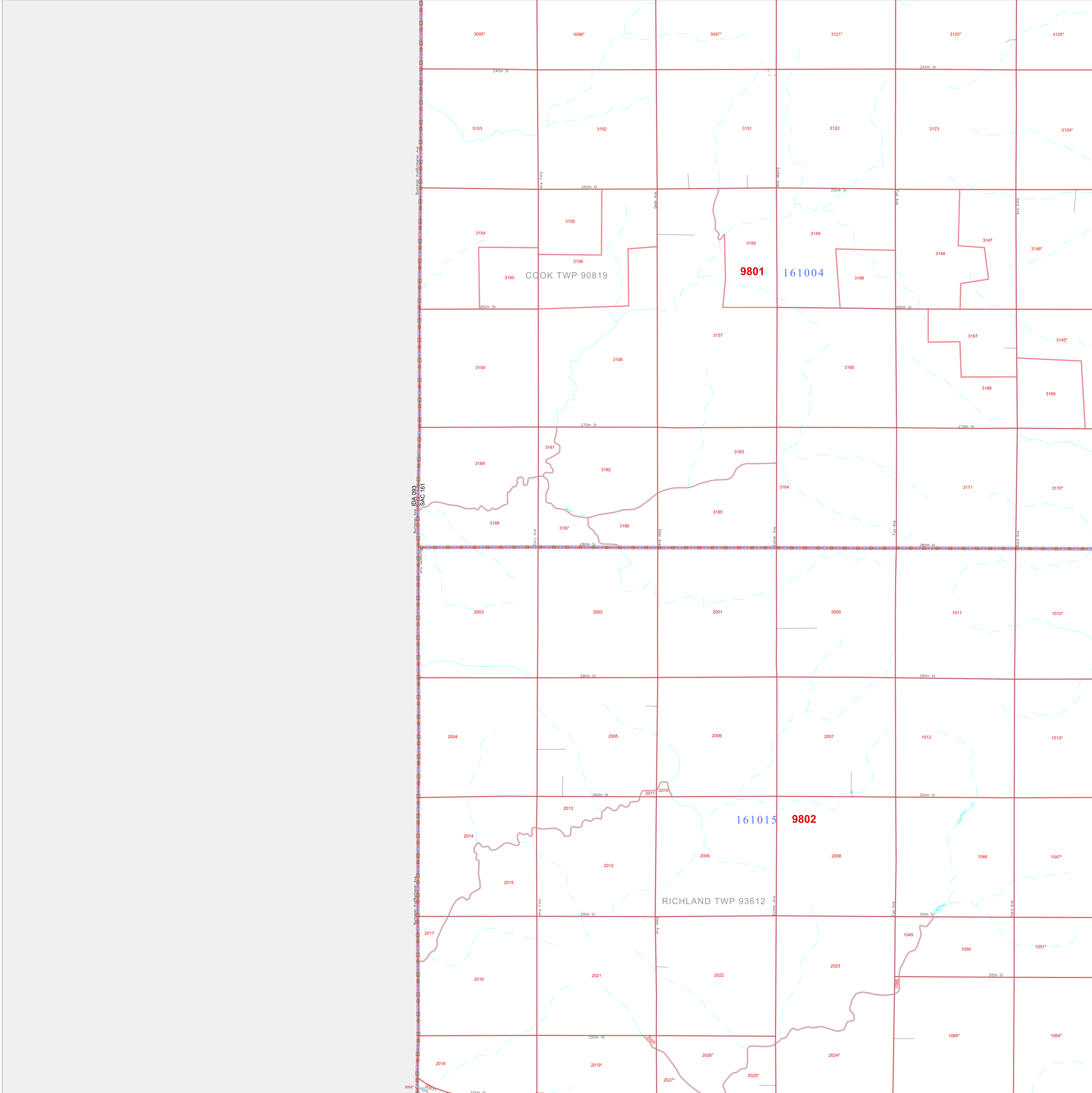


P. L. 94-171 COUNTY BLOCK MAP (CENSUS 2000)

42 451989N
95 390829W

42 451990N
95 211935W



GEOGRAPHIC AREAS LEGEND

| SYMBOL | NAME STYLE |
|--------|--------------------------------------|
| ***** | INTERNATIONAL |
| ***** | AIR (FEDERAL) |
| ***** | Trust Land |
| ***** | STATE |
| ***** | COUNTY |
| ***** | MINOR CIVIL DIV. |
| ***** | Incorporated Place ¹ |
| ***** | Census Designated Place ¹ |
| ***** | Corporate Offset Boundary |
| ***** | Voting District ² |
| ***** | Census Tract |
| ***** | BLOCK ³ |

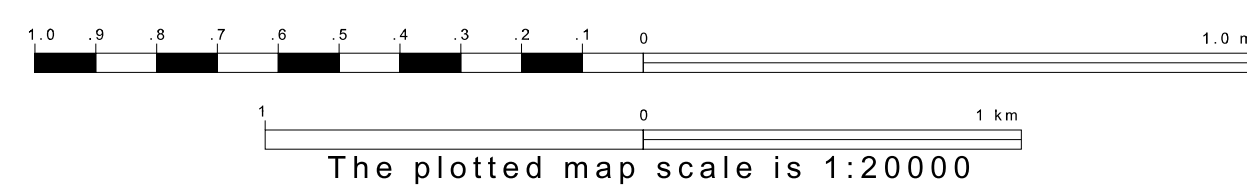
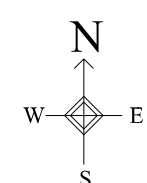
Military Inset Out Area

Abbreviation Reference: AIR = American Indian Reservation; Trust Land = Off-Reservation Trust Land

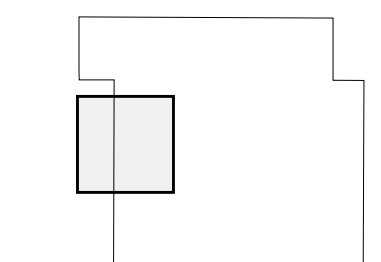
1 A " " following a place name indicates that the place is coextensive with a MCD. A " " indicates that the place is also a false MCD. In both cases, the MCD name is shown only when it differs from the place name.
 2 A " " following a VTD code indicates an actual voting district. Its absence indicates that the VTD is a pseudo voting district or no information is available as to its status.
 3 A " " following a block number indicates that the block number is repeated elsewhere in the block.

42 316373N
95 390829W

42 316373N
95 211935W



Sheet Location within County



Key to Adjacent Sheets

| | |
|---|---|
| 1 | 2 |
| 4 | 5 |
| 7 | 8 |

ST: Iowa (19)
COU: Sac (161)
SHEET 4 OF 9 PARENT SHEETS

