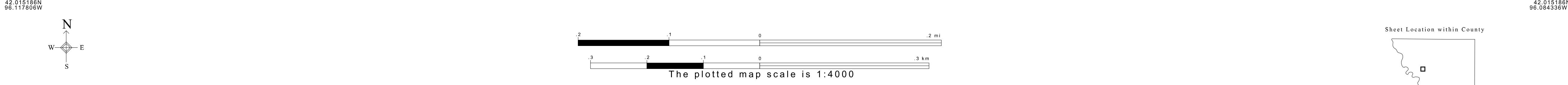
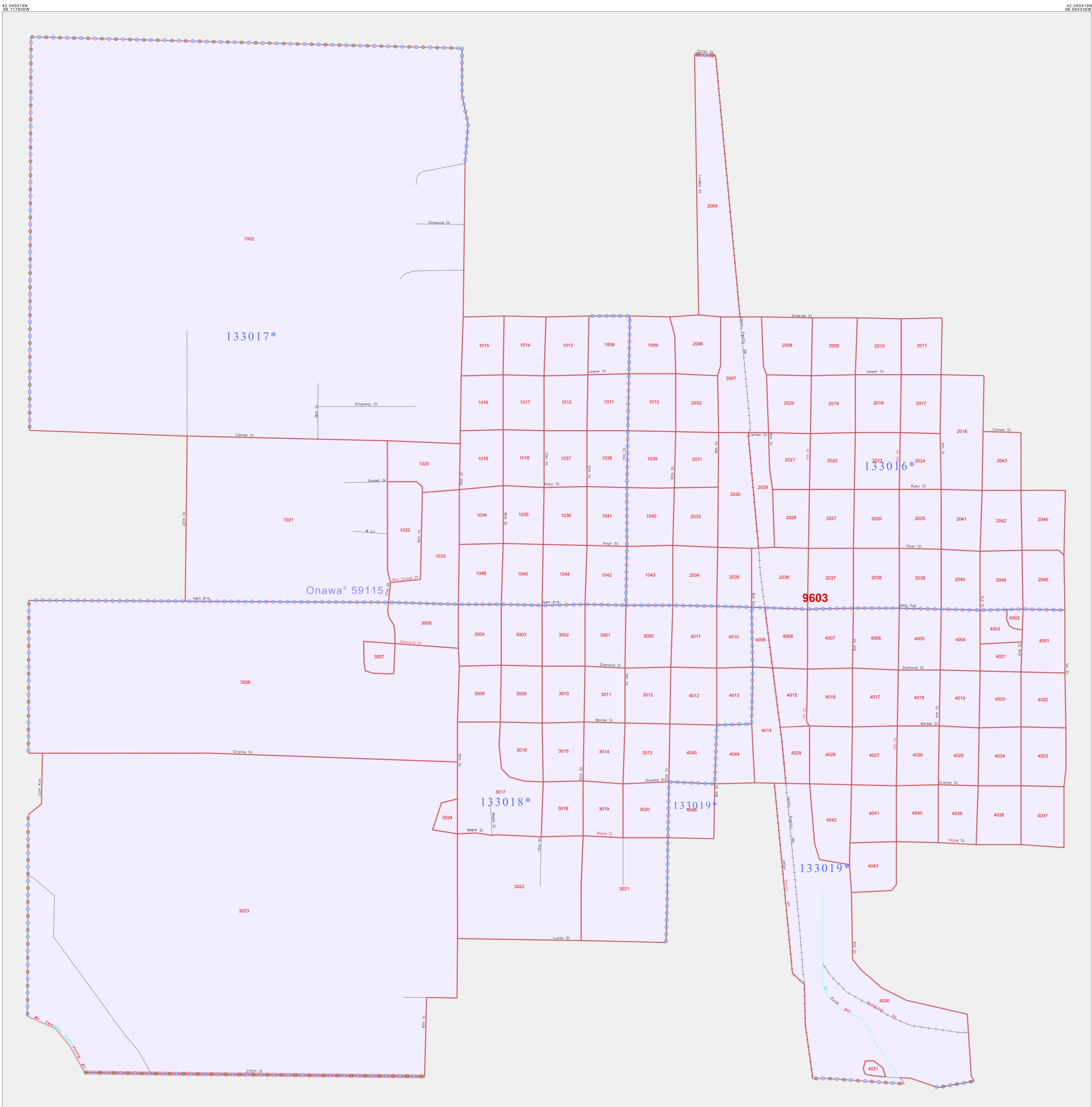


P.L. 94-171 COUNTY BLOCK MAP (CENSUS 2000)

### GEOGRAPHIC AREAS LEGEND

SYMBOL	NAME STYLE
*****	<b>INTERNATIONAL</b>
*****	<b>AIR (FEDERAL)</b>
*****	<b>Trust Land</b>
///////	<b>STATE</b>
□□□□□	<b>COUNTY</b>
○	<b>MINOR CIVIL DIV<sup>1</sup></b>
■	<b>Incorporated Place<sup>2</sup></b>
■	<b>Census Designated Place<sup>2</sup></b>
-----	<b>Corporate Offset Boundary</b>
●●●●●	<b>Voting District<sup>3</sup></b>
—————	<b>Census Tract</b>
□	<b>BLOCK<sup>3</sup></b>


Military     Inset     Out Area  
 Abbreviation Reference: AIR = American Indian Reservation; Trust Land = Off-Reservation Trust Land  
 1 A "\*" following a place name indicates that the place is coextensive with a MCD. A "-" indicates that the place differs from the place name.  
 2 A "\*" following a CTD code indicates an actual voting district. Its absence indicates that the VTD is a pseudo voting district or no information is available as to its status.  
 3 A "\*" following a block number indicates that the block number is repeated elsewhere in the block.



Key to Adjacent Sheets

E01	E02
D01	D02

ST: Iowa (19)  
 COU: Monona (133)  
 INSET SHEET E01



All legal boundaries and names are as of January 1, 2000.  
 The boundaries shown on this map are for Census Bureau statistical data collection and tabulation purposes only; their depiction and designation for statistical purposes does not constitute a determination of jurisdictional authority or rights of ownership or entitlement.  
 U.S. DEPARTMENT OF COMMERCE Economics and Statistics Administration U.S. Census Bureau