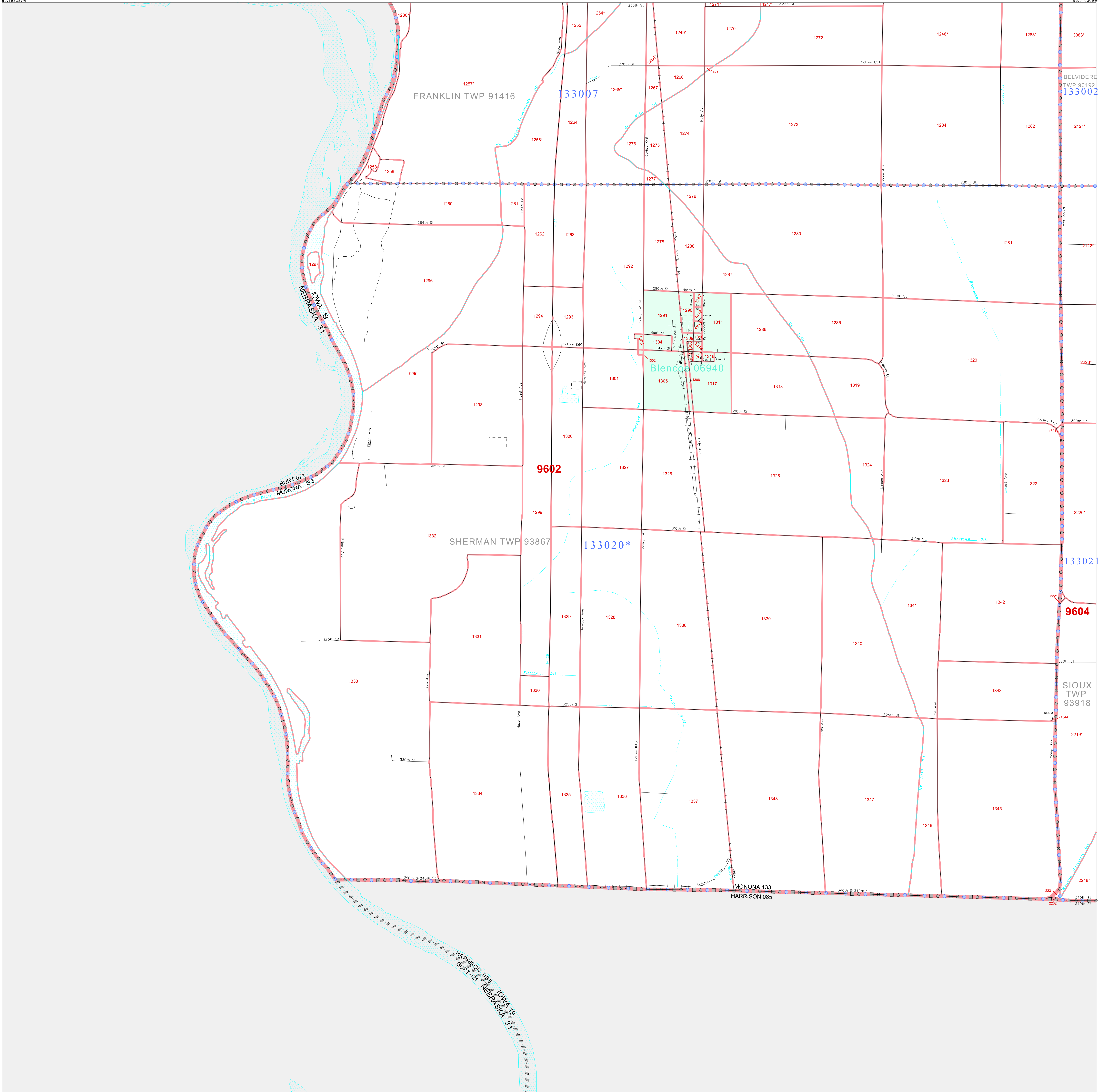


P.L. 94-171 COUNTY BLOCK MAP (CENSUS 2000)

41 972766N
96 193287W

41 972766N
96 015369W



GEOGRAPHIC AREAS LEGEND

SYMBOL	NAME	STYLE
*****	INTERNATIONAL	
*****	AIR (FEDERAL)	
*****	Trust Land	
*****	STATE	
*****	COUNTY	
*****	MINOR CIVIL DIV.	
*****	Incorporated Place ¹	
*****	Census Designated Place ¹	
*****	Corporate Offset Boundary	
*****	Voting District ²	
*****	Census Tract	
*****	BLOCK ³	

Abbreviation Reference: AIR = American Indian Reservation; Trust Land = Off-Reservation Trust Land

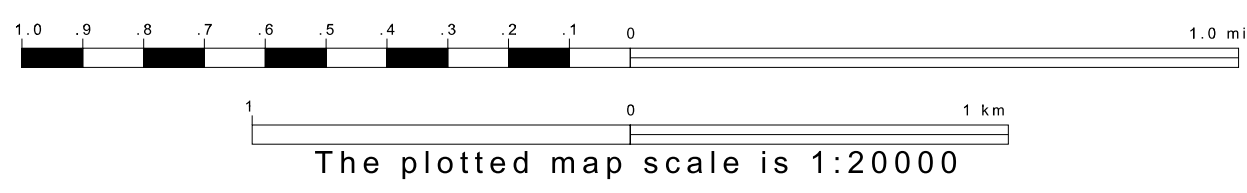
1 A * * following a place name indicates that the place is coterminous with a MCD. A * * indicates that the place is also a false MCD. In both cases, the MCD name is shown only when it differs from the place name.

2 A * * following a VTD code indicates an actual voting district. Its absence indicates that the VTD is a pseudo voting district or no information is available as to its status.

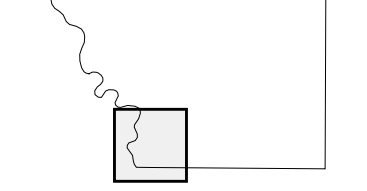
3 A * * following a block number indicates that the block number is repeated elsewhere in the block.

41 840132N
96 193287W

41 840132N
96 015369W



Sheet Location within County



Key to Adjacent Sheets



ST: Iowa (19)
COU: Monona (133)
SHEET 9 OF 11 PARENT SHEETS

