

P. L. 94-171 COUNTY BLOCK MAP (CENSUS 2000)

42 930670N  
93.059990W

42 930670N  
92.880105W

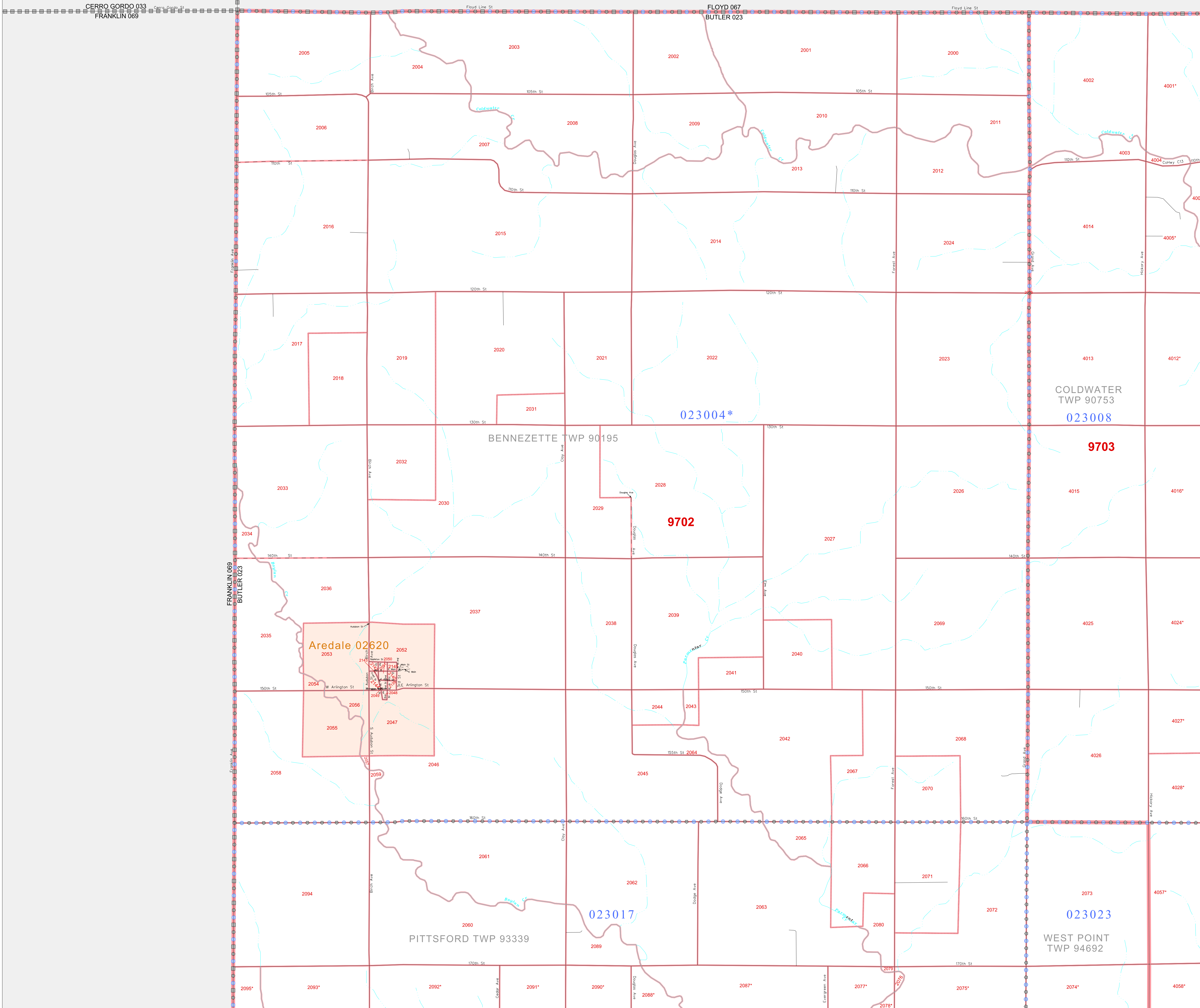
**GEOGRAPHIC AREAS LEGEND**

SYMBOL	NAME STYLE
*****	INTERNATIONAL
*****	AIR (FEDERAL)
*****	Trust Land
//////	STATE
	COUNTY
-----	MINOR CIVIL DIV <sup>1</sup>
-----	Incorporated Place <sup>1</sup>
-----	Census Designated Place <sup>1</sup>
-----	Corporate Offset Boundary
.....	Voting District <sup>2</sup>
-----	Census Tract
-----	BLOCK <sup>3</sup>

Military     Inset     Out Area

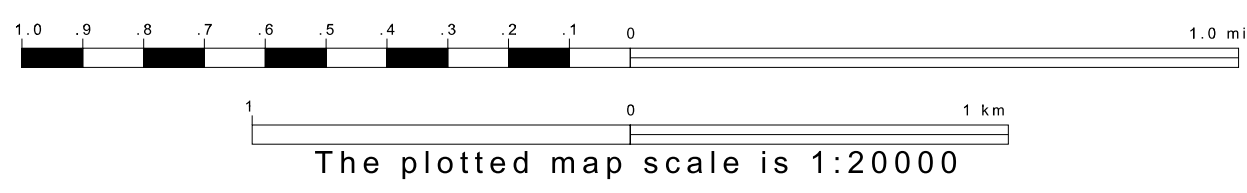
Abbreviation Reference: AIR = American Indian Reservation; Trust Land = GTR=Recreation Trust Land

1 A "\*" following a place name indicates that the place is coterminous with a MCD. A "-" indicates that the place is also a false MCD. In both cases, the MCD name is shown only when it differs from the place name.  
 2 A "\*" following a VTD code indicates an actual voting district. Its absence indicates that the VTD is a pseudo voting district or no information is available as to its status.  
 3 A "\*" following a block number indicates that the block number is repeated elsewhere in the block.

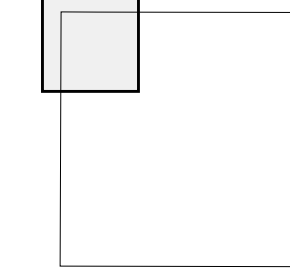


42 788052N  
93.059990W

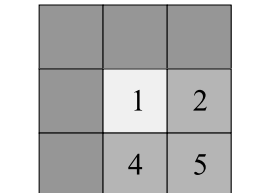
42 788052N  
92.880105W



Sheet Location within County



Key to Adjacent Sheets



ST: Iowa (19)  
COU: Butler (023)  
SHEET 1 OF 9 PARENT SHEETS

