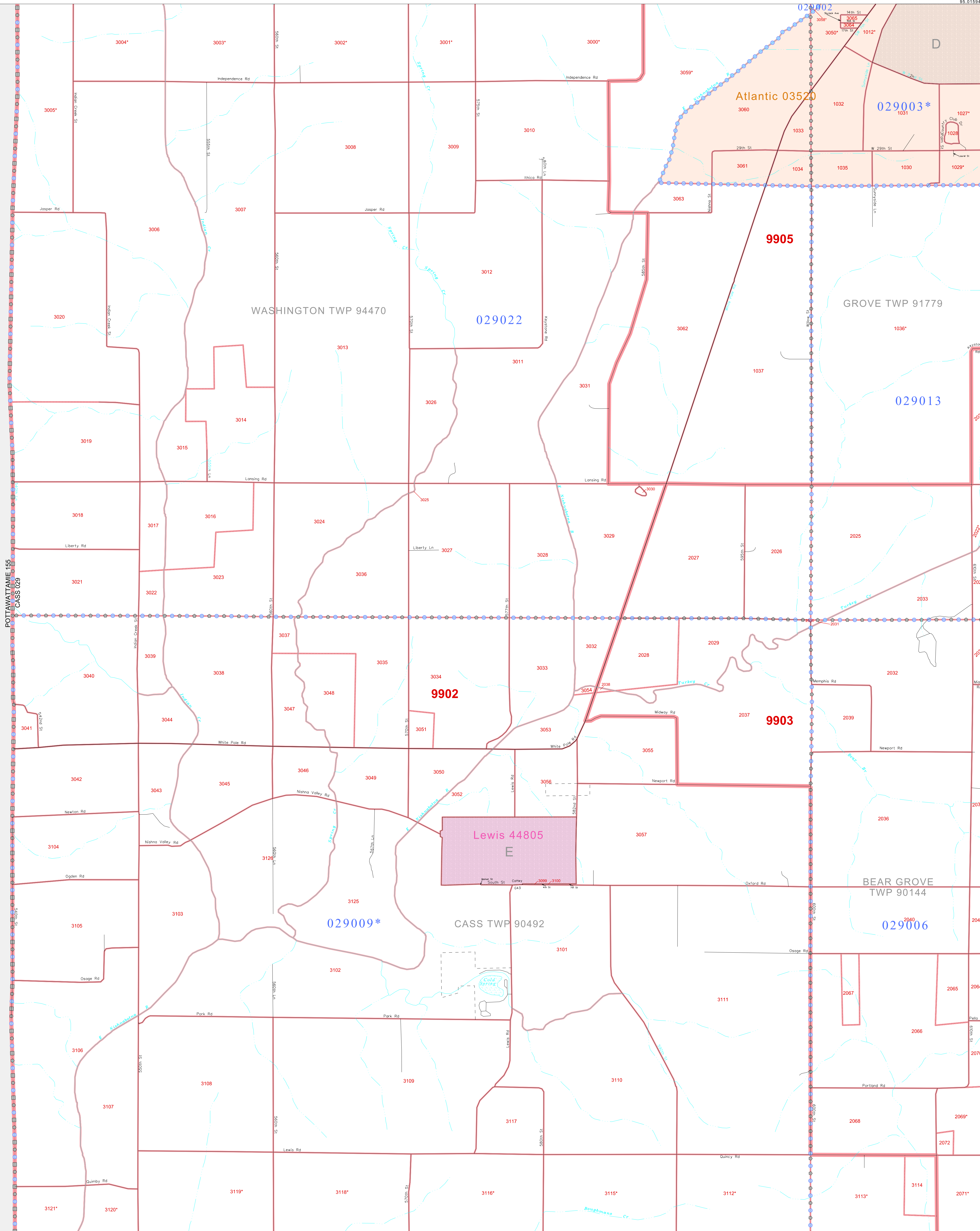


P. L. 94-171 COUNTY BLOCK MAP (CENSUS 2000)

41 39780N
95 191928W

41 39780N
95 01946W



GEOGRAPHIC AREAS LEGEND

SYMBOL	NAME STYLE
*****	INTERNATIONAL
*****	AIR (FEDERAL)
*****	Trust Land
*****	STATE
*****	COUNTY
*****	MINOR CIVIL DIV.
*****	Incorporated Place ¹
*****	Census Designated Place ¹
*****	Corporate Offset Boundary
*****	Voting District ²
*****	Census Tract
*****	BLOCK ³

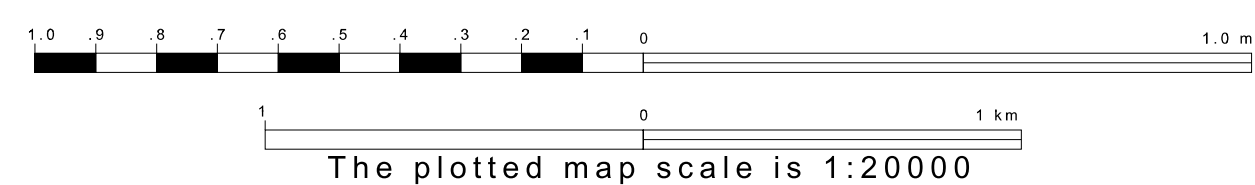
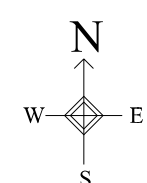
Military Inset Out Area

Abbreviation Reference: AIR = American Indian Reservation; Trust Land = Off-Reservation Trust Land

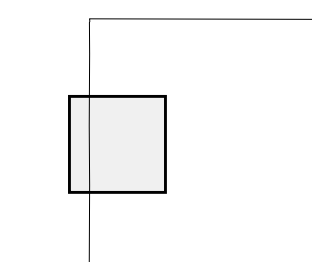
1 A * * * following a place name indicates that the place is coterminous with a MCD. A * * * indicates that the place differs from the place name.
 2 A * * * following a VTD code indicates an actual voting district. Its absence indicates that the VTD is a pseudo voting district or no information is available as to its status.
 3 A * * * following a block number indicates that the block number is repeated elsewhere in the block.

41 26520N
95 191926W

41 26520N
95 01946W



Sheet Location within County



Key to Adjacent Sheets

1	2
4	5
7	8

ST: Iowa (19)
COU: Cass (029)
SHEET 4 OF 9 PARENT SHEETS

