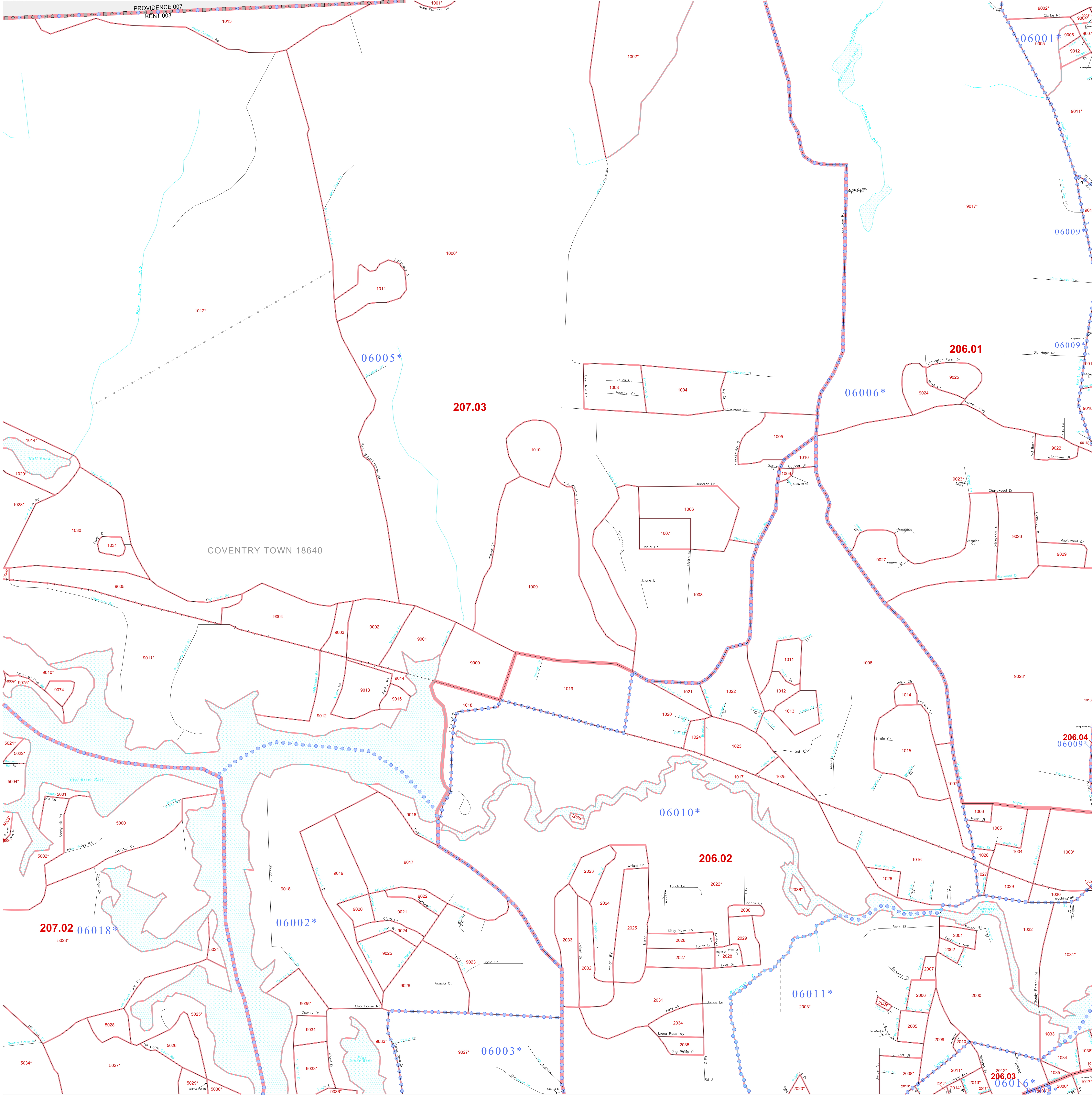


P. L. 94-171 COUNTY BLOCK MAP (CENSUS 2000)

41.728880N
71.619658W

41.728880N
71.57732W

PROVIDENCE 007
KENT 003



GEOGRAPHIC AREAS LEGEND

SYMBOL	NAME STYLE
☆ ☆ ☆ ☆ ☆	INTERNATIONAL
★ ★ ★ ★ ★	AIR (FEDERAL)
▨ ▨ ▨ ▨ ▨	STATE
▩ ▩ ▩ ▩ ▩	COUNTY
▪ ▪ ▪ ▪ ▪	MINOR CIVIL DIV. ¹
▫	Incorporated Place ¹
▬	Census Designated Place ²
⋯	Corporate Offset Boundary
⋯	Voting District ³
⋯	Census Tract
⋯	BLOCK ³
⋯	Military
⋯	Inset
⋯	Out Area

Abbreviation Reference: AIR = American Indian Reservation

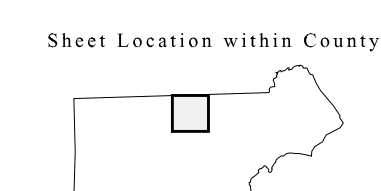
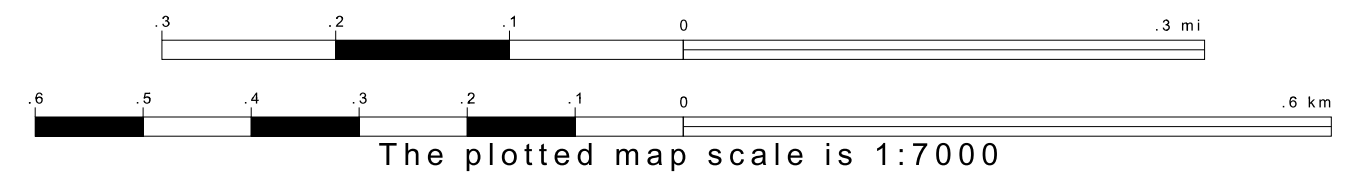
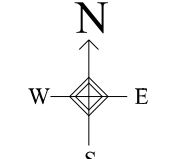
¹ A "*" following a place name indicates that the place is coterminous with a MCD. A "-" indicates that the place is also a false MCD. In both cases, the MCD name is shown only when it differs from the place name.

² A "*" following a VTD code indicates an actual voting district. Its absence indicates that the VTD is a pseudo-voting district or no information is available as to its status.

³ A "*" following a block number indicates that the block number is repeated elsewhere on the block.

41.662455N
71.619658W


41.662455N
71.57732W



Key to Adjacent Sheets

	1	2
7	8	9
15	16	17

ST: Rhode Island (44)
COU: Kent (003)
SHEET 8 OF 26 PARENT SHEETS



All legal boundaries and names are as of January 1, 2000. The boundaries shown on this map are for Census Bureau statistical data collection and tabulation purposes only; their depiction and designation for statistical purposes does not constitute a determination of jurisdictional authority or rights of ownership or entitlement. U.S. DEPARTMENT OF COMMERCE Economics and Statistics Administration U.S. Census Bureau