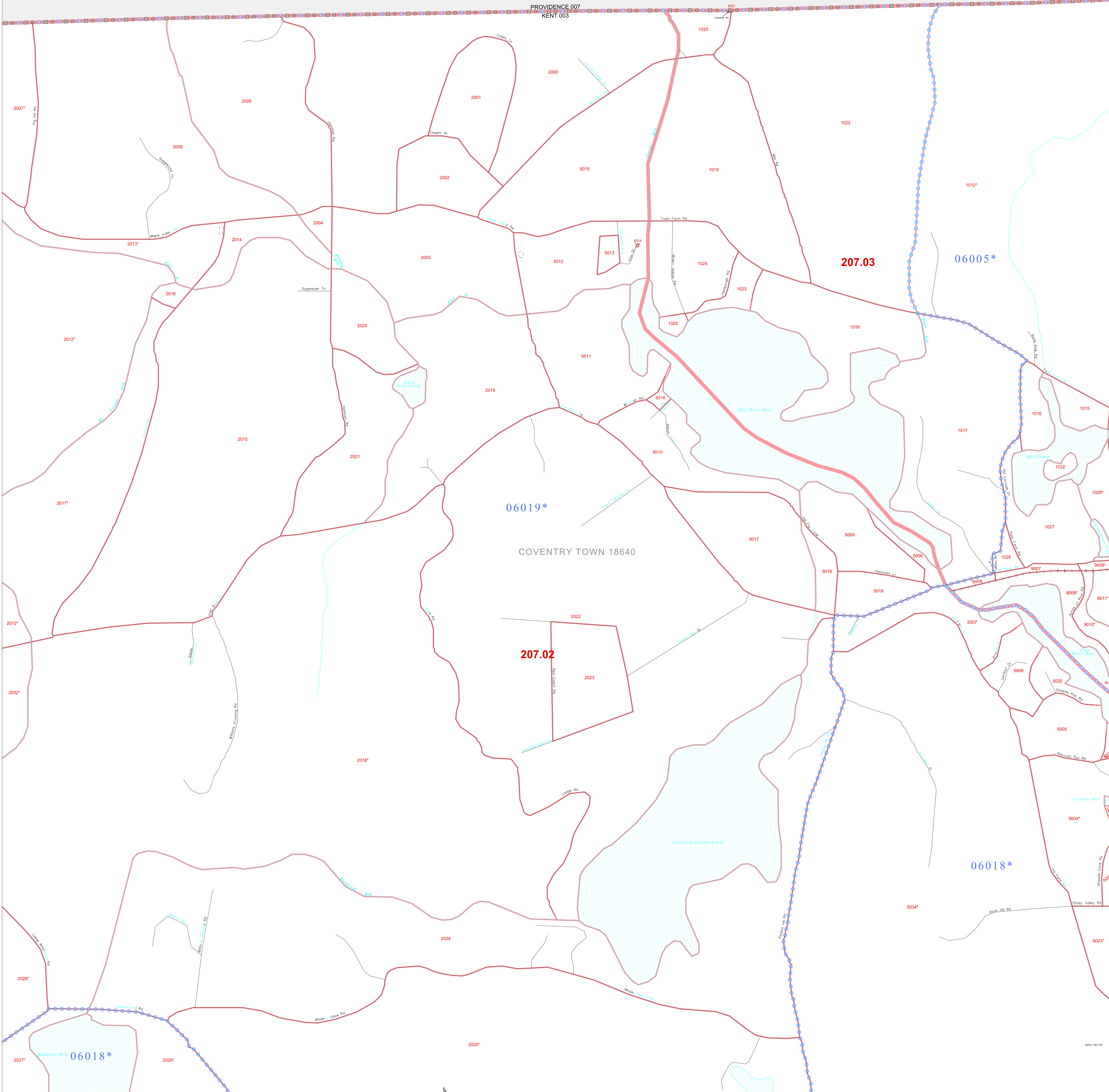


P. L. 94-171 COUNTY BLOCK MAP (CENSUS 2000)

41.728880N
71.681884W

41.728880N
71.619884W



GEOGRAPHIC AREAS LEGEND

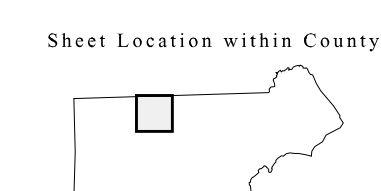
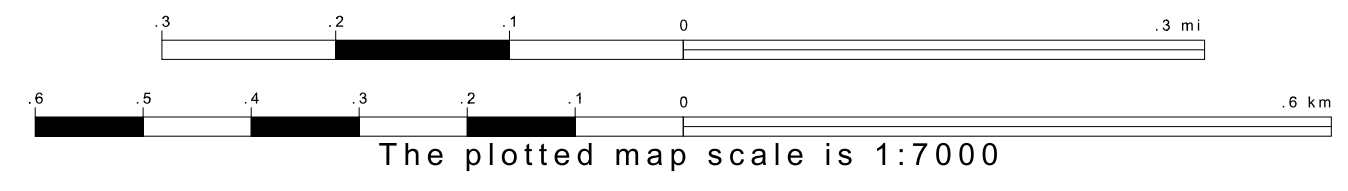
SYMBOL	NAME STYLE
☆☆☆☆☆	INTERNATIONAL
☆☆☆☆☆	AIR (FEDERAL)
-----	STATE
=====	COUNTY
=====	MINOR CIVIL DIV. ¹
=====	Incorporated Place ¹
=====	Census Designated Place ²
-----	Corporate Offset Boundary
.....	Voting District ³
=====	Census Tract
=====	BLOCK ³

Military³ Inset Out Area

Abbreviation Reference: AIR = American Indian Reservation
 1 A "*" following a place name indicates that the place is coterminous with a MCD. A "-" indicates that the place is also a false MCD. In both cases, the MCD name is shown only when it differs from the place name.
 2 A "*" following a VTD code indicates an actual voting district. Its absence indicates that the VTD is a pseudo-voting district or no information is available as to its status.
 3 A "*" following a block number indicates that the block number is repeated elsewhere on the block.

41.682455N
71.681884W

41.682455N
71.619884W



Key to Adjacent Sheets

		1
6	7	8
14	15	16

ST: Rhode Island (44)
 COU: Kent (003)
 SHEET 7 OF 26 PARENT SHEETS

All legal boundaries and names are as of January 1, 2000. The boundaries shown on this map are for Census Bureau statistical data collection and tabulation purposes only; their depiction and designation for statistical purposes does not constitute a determination of jurisdictional authority or rights of ownership or entitlement. U.S. DEPARTMENT OF COMMERCE Economics and Statistics Administration U.S. Census Bureau

