

GEOGRAPHIC AREAS LEGEND

SYMBOL	NAME STYLE
*****	INTERNATIONAL
*****	AIR (FEDERAL)
///////	STATE
■■■■■	COUNTY
■■■■■	MINOR CIVIL DIV. ¹
■■■■■	Incorporated Place ¹
■■■■■	Census Designated Place ¹
.....	Corporate Offset Boundary
.....	Voting District ²
.....	Census Tract
.....	BLOCK ³

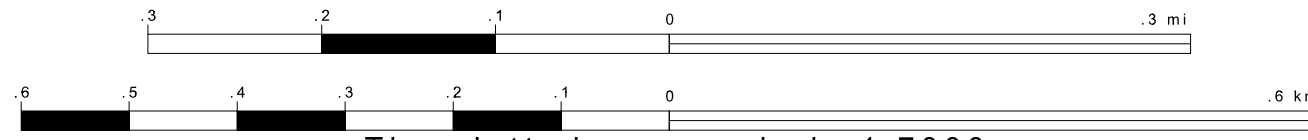
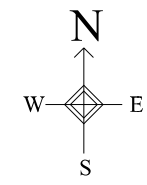
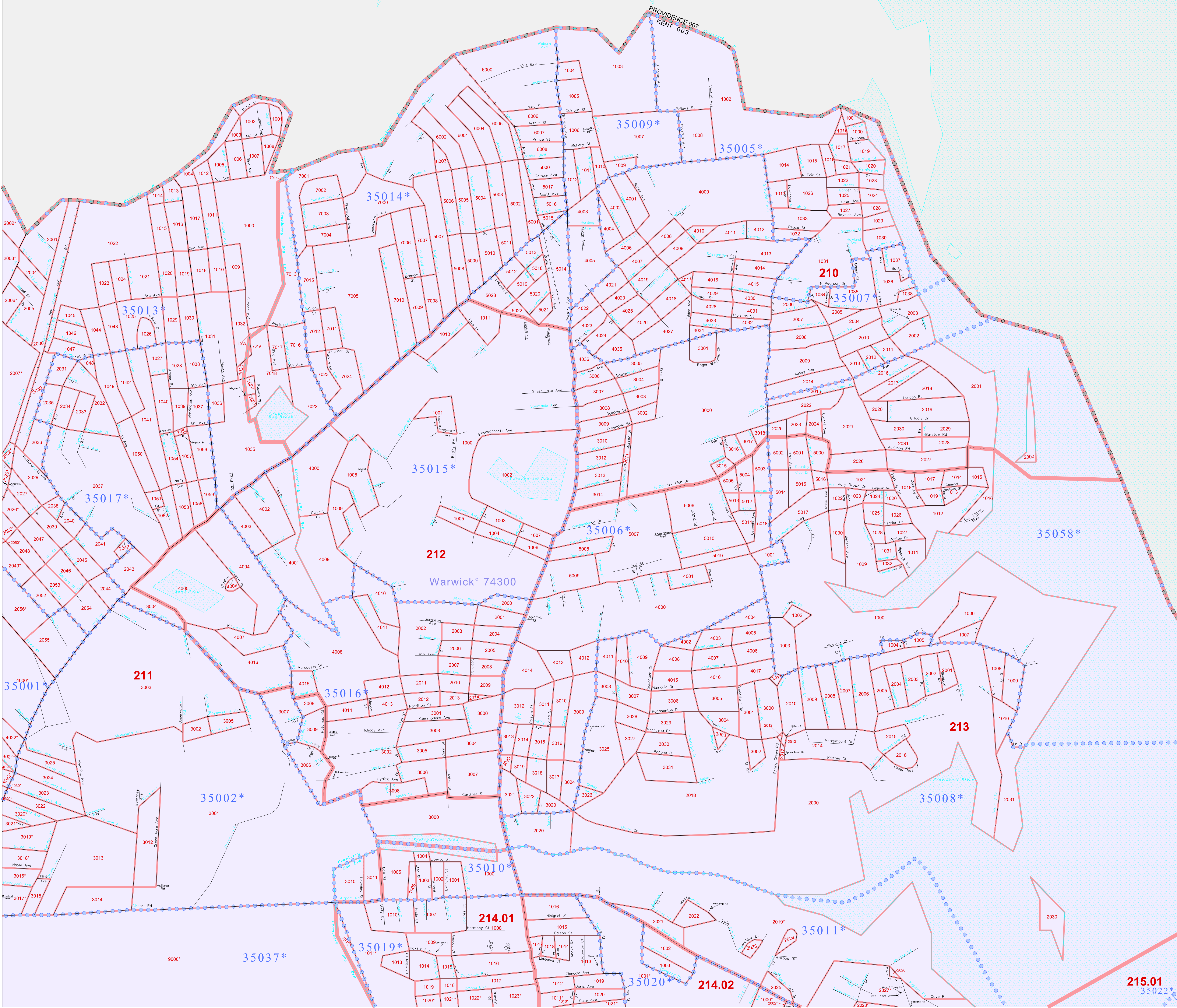
Military: Inset Out Area

Abbreviation Reference: AIR = American Indian Reservation

¹ A "*" following a place name indicates that the place is coterminous with a MCD. A "°" indicates that the place is also a false MCD. In both cases, the MCD name is shown only when it differs from the place name.

² A "°" following a VTD code indicates an actual voting district. Its absence indicates that the VTD is a pseudo voting district or no information is available as to its status.

³ A "*" following a block number indicates that the block number is repeated elsewhere in the block.



Sheet Location within County



Key to Adjacent Sheets

3	4
10	11
11	12

ST: Rhode Island (44)
COU: Kent (003)
SHEET 4 OF 26 PARENT SHEETS

