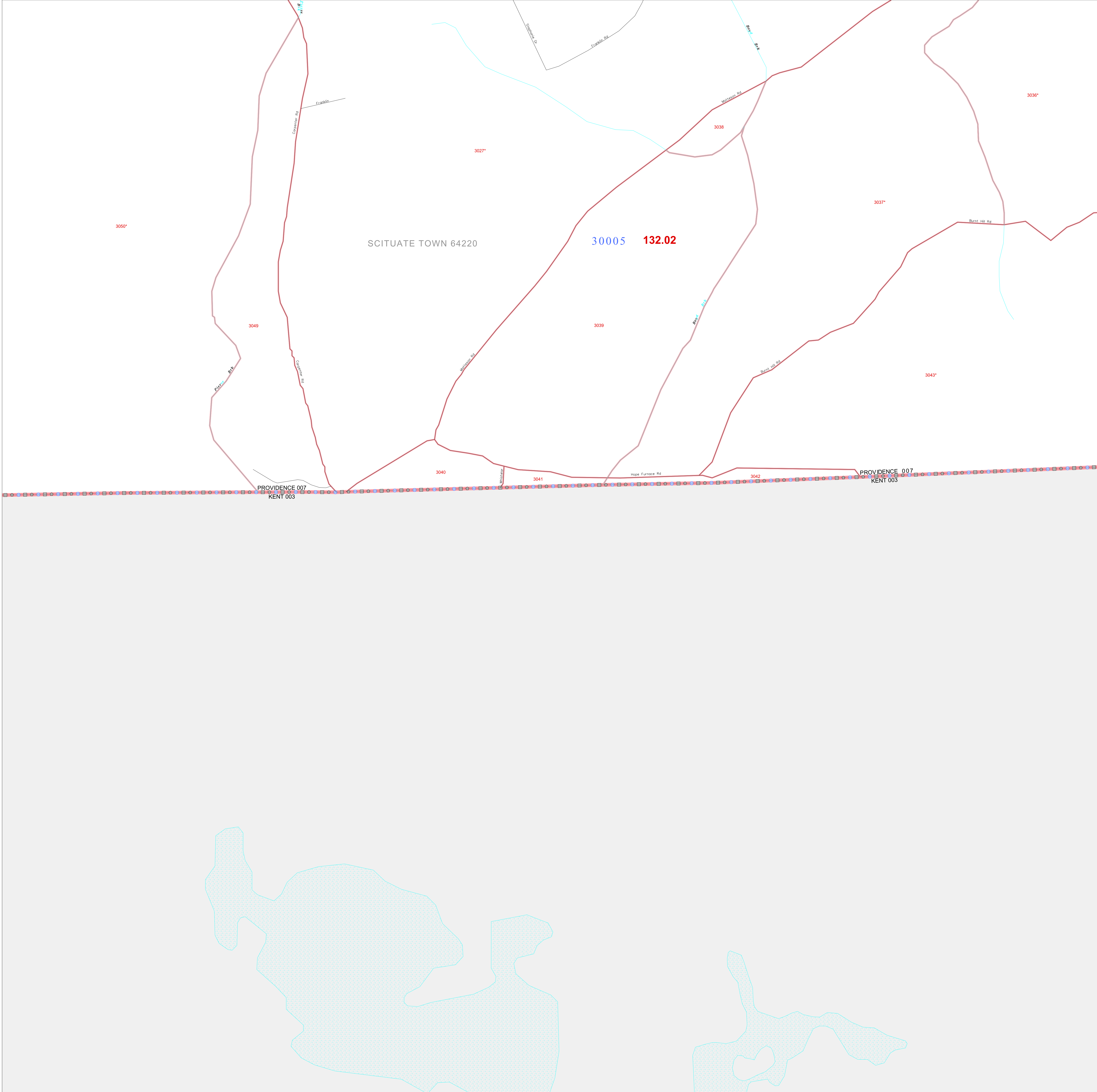


P. L. 94-171 COUNTY BLOCK MAP (CENSUS 2000)

41 744102N
71 658117W

41 744102N
71 667317W



GEOGRAPHIC AREAS LEGEND

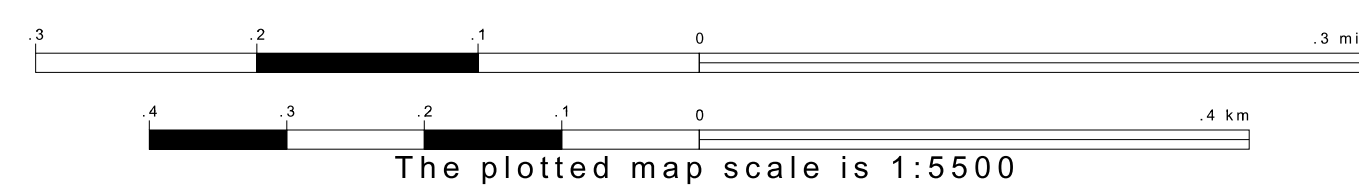
SYMBOL	NAME STYLE
☆☆☆☆☆	INTERNATIONAL
*****	AIR (FEDERAL)
///////	STATE
#####	COUNTY
■■■■■	MINOR CIVIL DIV ¹
■■■■■	Incorporated Place ¹
■■■■■	Census Designated Place ¹
-----	Corporate Offset Boundary
●●●●●	Voting District ²
■■■■■	Census Tract
■■■■■	BLOCK ³

Military Inset Out Area

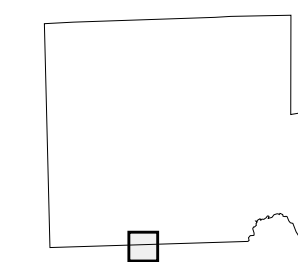
Abbreviation Reference: AIR = American Indian Reservation
 1 A "*" following a place name indicates that the place is coterminous with a MCD. A "-" indicates that the place is also a false MCD. In both cases, the MCD name is shown only when it differs from the place name.
 2 A "*" following a VTD code indicates an actual voting district. Its absence indicates that the VTD is a pseudo voting district or no information is available as to its status.
 3 A "*" following a block number indicates that the block number is repeated elsewhere in the block.

41 707627N
71 658117W

41 707627N
71 667317W



Sheet Location within County



Key to Adjacent Sheets

70	71	72
80	81	82

ST: Rhode Island (44)
 COU: Providence (007)
 SHEET 81 OF 85 PARENT SHEETS