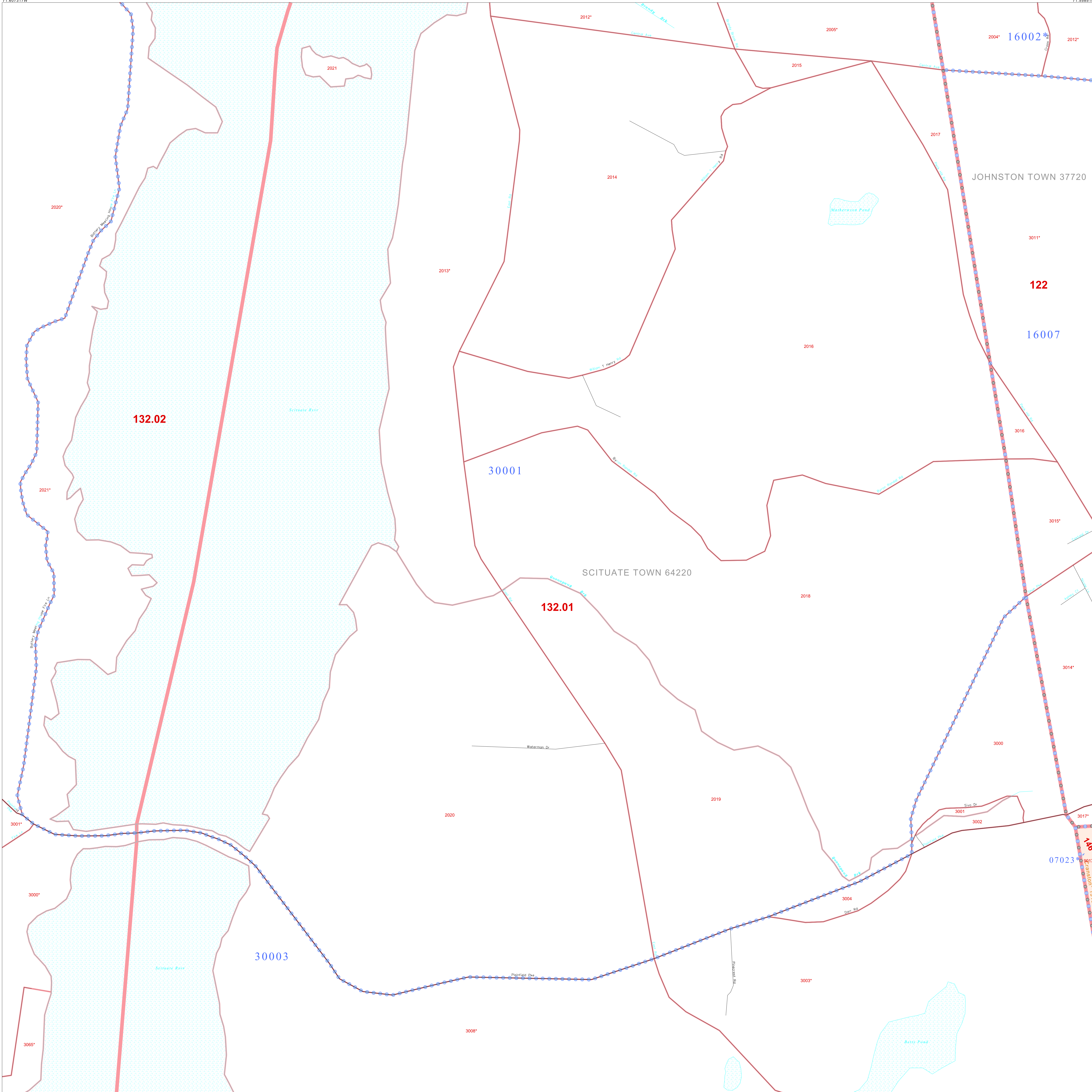


P. L. 94-171 COUNTY BLOCK MAP (CENSUS 2000)

41 817053N
71 607317W

41 817053N
71 607317W



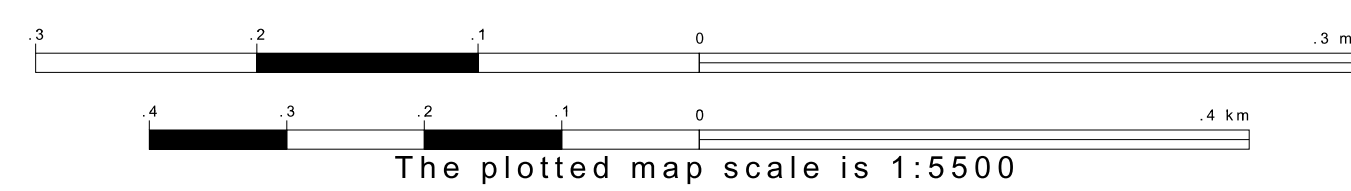
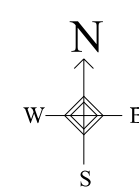
GEOGRAPHIC AREAS LEGEND

SYMBOL	NAME STYLE
☆☆☆☆☆	INTERNATIONAL
*****	AIR (FEDERAL)
///////	STATE
■■■■■	COUNTY
□□□□□	MINOR CIVIL DIV ¹
■■■■■	Incorporated Place ¹
■■■■■	Census Designated Place ¹
.....	Corporate Offset Boundary
●●●●●	Voting District ²
■■■■■	Census Tract
■■■■■	BLOCK ³

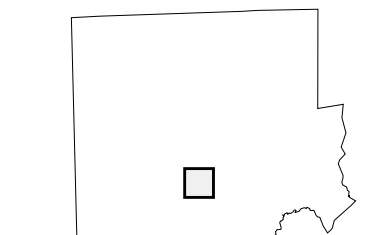
Abbreviation Reference: AIR = American Indian Reservation
 1 A " " following a place name indicates that the place is coterminous with a MCD. A " " indicates that the place is also a false MCD. In both cases, the MCD name is shown only when it differs from the place name.
 2 A " " following a VTD code indicates an actual voting district. Its absence indicates that the VTD is a pseudo voting district or no information is available as to its status.
 3 A " " following a block number indicates that the block number is repeated elsewhere in the block.

41 780577N
71 607317W

41 780577N
71 607317W



Sheet Location within County



Key to Adjacent Sheets

51	52	53
61	62	63
71	72	73

ST: Rhode Island (44)
 COU: Providence (007)
 SHEET 62 OF 85 PARENT SHEETS

