

P. L. 94-171 COUNTY BLOCK MAP (CENSUS 2000)

41 817053N
71 862816W

41 817053N
71 793716W

GEOGRAPHIC AREAS LEGEND

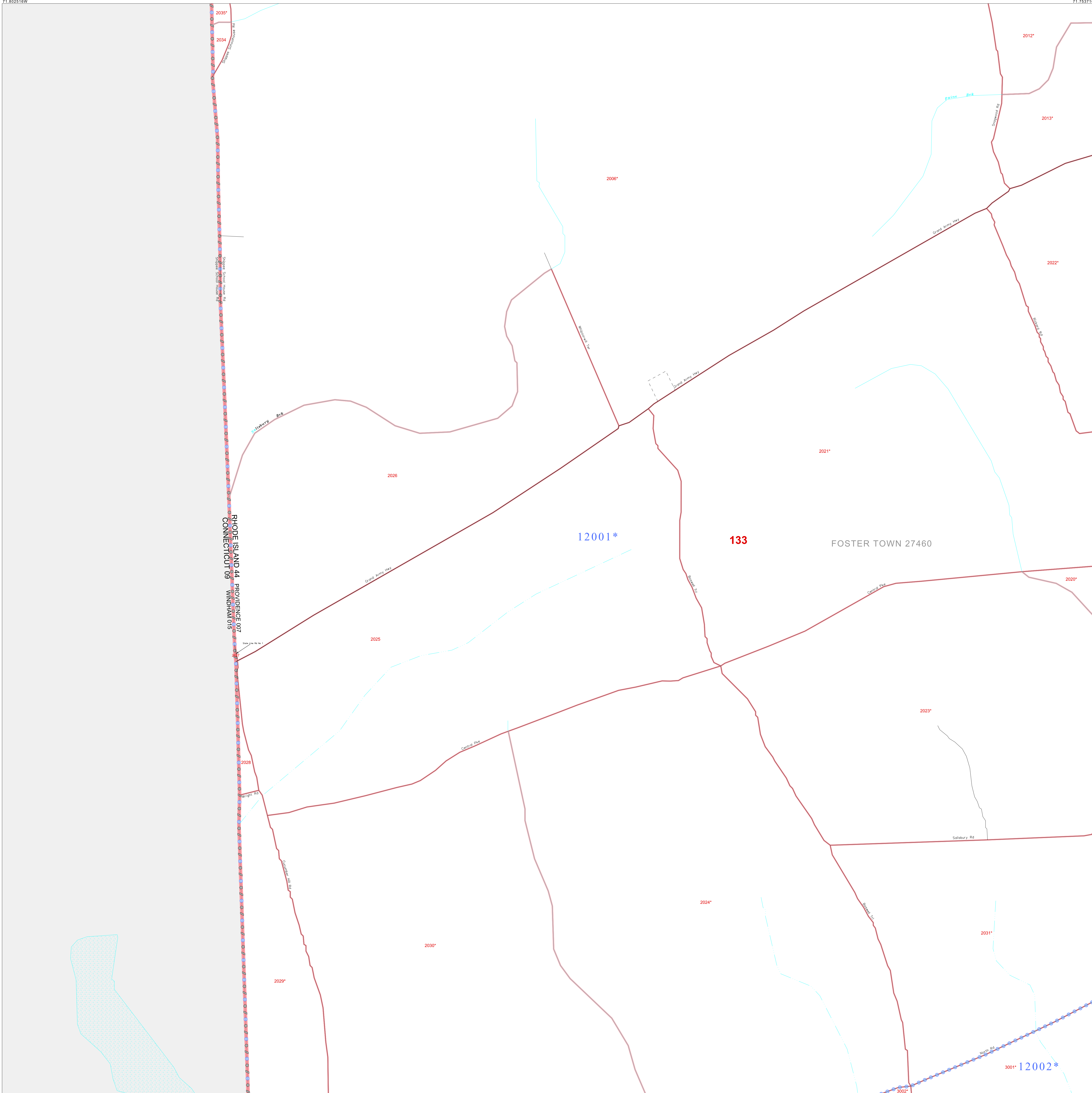
| SYMBOL | NAME STYLE |
|---------|--------------------------------------|
| ☆☆☆☆☆ | INTERNATIONAL |
| ☆☆☆☆☆ | AIR (FEDERAL) |
| /////// | STATE |
| ■■■■■ | COUNTY |
| ■■■■■ | MINOR CIVIL DIV. ¹ |
| ■■■■■ | Incorporated Place ¹ |
| ■■■■■ | Census Designated Place ¹ |
| ----- | Corporate Offset Boundary |
| ●●●●● | Voting District ² |
| ■■■■■ | Census Tract |
| ■■■■■ | BLOCK ³ |
| ■ | Military |
| ■ | Inset |
| ■ | Out Area |

Abbreviation Reference: AIR = American Indian Reservation

1 A "*" following a place name indicates that the place is coterminous with a MCD. A "-" indicates that the place is also a false MCD. In both cases, the MCD name is shown only when it differs from the place name.

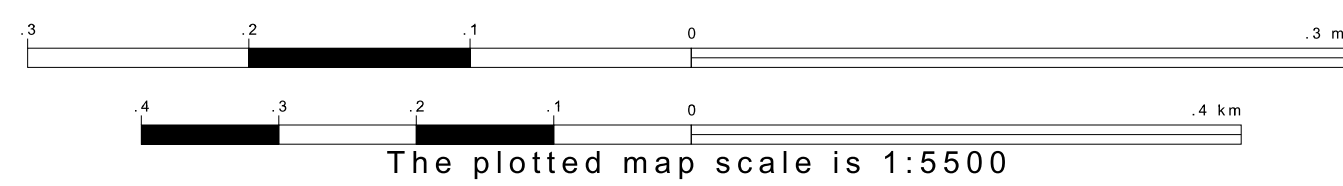
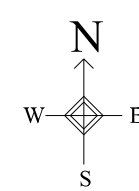
2 A "*" following a VTD code indicates an actual voting district. Its absence indicates that the VTD is a pseudo voting district or no information is available as to its status.

3 A "*" following a block number indicates that the block number is repeated elsewhere in the block.

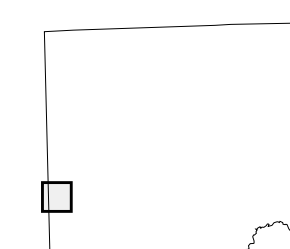


41 780577N
71 802516W

41 780577N
71 793716W



Sheet Location within County



Key to Adjacent Sheets

| | |
|----|----|
| 48 | 49 |
| 58 | 59 |
| 68 | 69 |

ST: Rhode Island (44)
COU: Providence (007)
SHEET 58 OF 85 PARENT SHEETS

