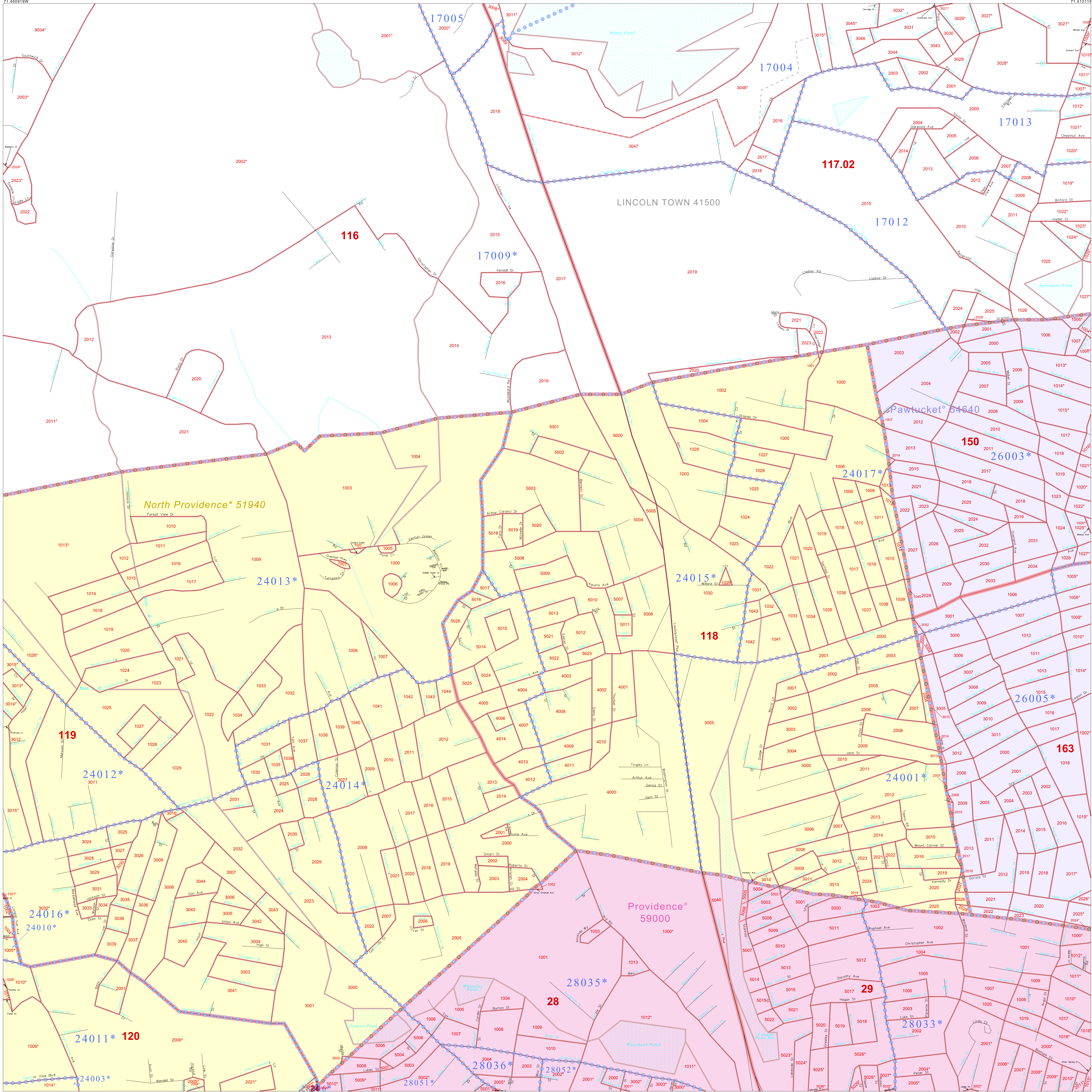


P. L. 94-171 COUNTY BLOCK MAP (CENSUS 2000)

41.890044N
71.460919W

41.890044N
71.412119W



GEOGRAPHIC AREAS LEGEND

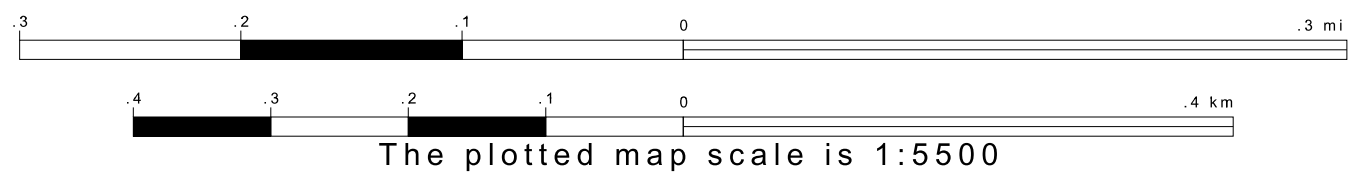
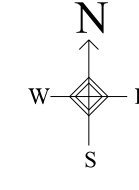
SYMBOL	NAME STYLE
☆☆☆☆☆	INTERNATIONAL
★ ★ ★ ★ ★	AIR (FEDERAL)
//////	STATE
□ □ □ □ □	COUNTY
□ □ □ □ □	MINOR CIVIL DIV. ¹
■ ■ ■ ■ ■	Incorporated Place ¹
■ ■ ■ ■ ■	Census Designated Place ²
-----	Corporate Offset Boundary
● ● ● ● ●	Voting District ³
-----	Census Tract
-----	BLOCK ³

Military: Inset Out Area

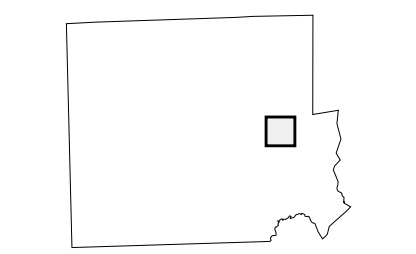
Abbreviation Reference: AIR = American Indian Reservation
 1 A "*" following a place name indicates that the place is coterminous with a MCD. A "-" indicates that the place is also a false MCD. In both cases, the MCD name is shown only where it differs from the place name.
 2 A "*" following a VTD code indicates an actual voting district. Its absence indicates that the VTD is a pseudo-voting district or no information is available as to its status.
 3 A "*" following a block number indicates that the block number is repeated elsewhere on the block.

41.863528N
71.460919W

41.863528N
71.412119W



Sheet Location within County



Key to Adjacent Sheets

34	35	36
44	45	46
54	55	56

ST: Rhode Island (44)
 COU: Providence (007)
 SHEET 45 OF 85 PARENT SHEETS

All legal boundaries and names are as of January 1, 2000. The boundaries shown on this map are for Census Bureau statistical data collection and tabulation purposes only; their depiction and designation for statistical purposes does not constitute a determination of jurisdictional authority or rights of ownership or entitlement. U.S. DEPARTMENT OF COMMERCE Economics and Statistics Administration U.S. Census Bureau