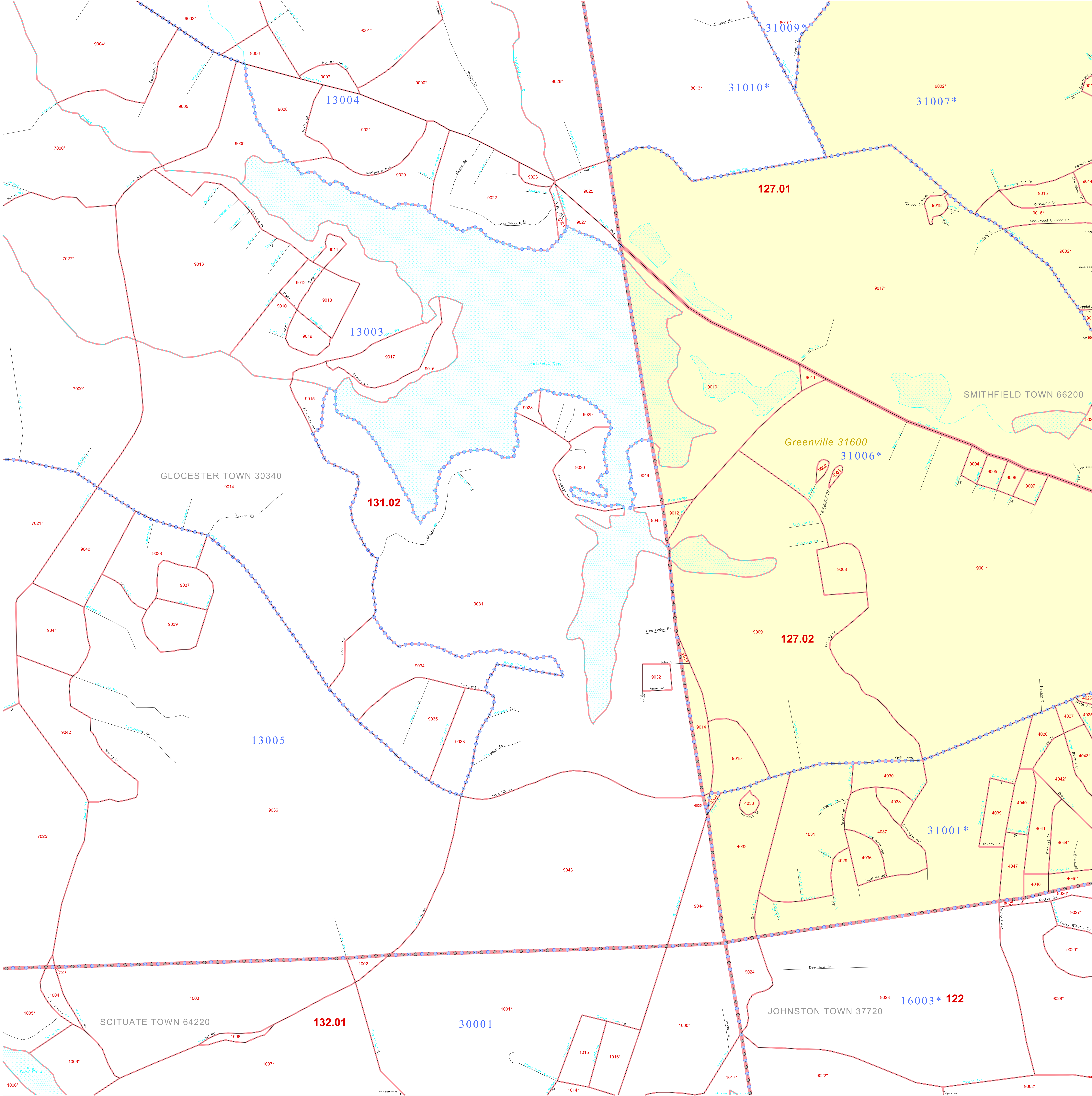


P. L. 94-171 COUNTY BLOCK MAP (CENSUS 2000)

41 89004N  
71 807317W

41 89004N  
71 808518W



**GEOGRAPHIC AREAS LEGEND**

SYMBOL	NAME STYLE
☆☆☆☆☆	INTERNATIONAL
*****	AIR (FEDERAL)
///////	STATE
#####	COUNTY
■■■■■	MINOR CIVIL DIV'
■■■■■	Incorporated Place'
■■■■■	Census Designated Place'
.....	Corporate Offset Boundary
.....	Voting District'
.....	Census Tract
.....	BLOCK'
.....	Military'
.....	Inset
.....	Out Area

Abbreviation Reference: AIR = American Indian Reservation

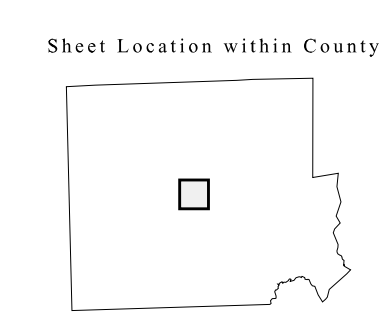
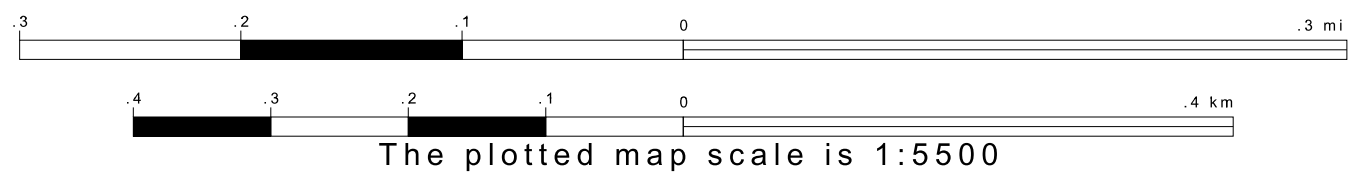
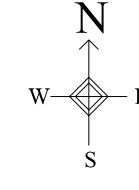
1 A '\*' following a place name indicates that the place is coterminous with a MCD. A '-' indicates that the place is also a false MCD. In both cases, the MCD name is shown only when it differs from the place name.

2 A '\*' following a VTD code indicates an actual voting district. Its absence indicates that the VTD is a pseudo voting district or no information is available as to its status.

3 A '\*' following a block number indicates that the block number is repeated elsewhere in the block.

41 853528N  
71 807317W


41 853528N  
71 808518W



Key to Adjacent Sheets

31	32	33
41	42	43
51	52	53

ST: Rhode Island (44)  
 COU: Providence (007)  
 SHEET 42 OF 85 PARENT SHEETS



All legal boundaries and names are as of January 1, 2000.  
 The boundaries shown on this map are for Census Bureau statistical data collection and tabulation purposes only; their depiction and designation for statistical purposes does not constitute a determination of jurisdictional authority or rights of ownership or entitlement.  
 U.S. DEPARTMENT OF COMMERCE Economics and Statistics Administration U.S. Census Bureau