

P. L. 94-171 COUNTY BLOCK MAP (CENSUS 2000)

41 962855N  
71 802816W

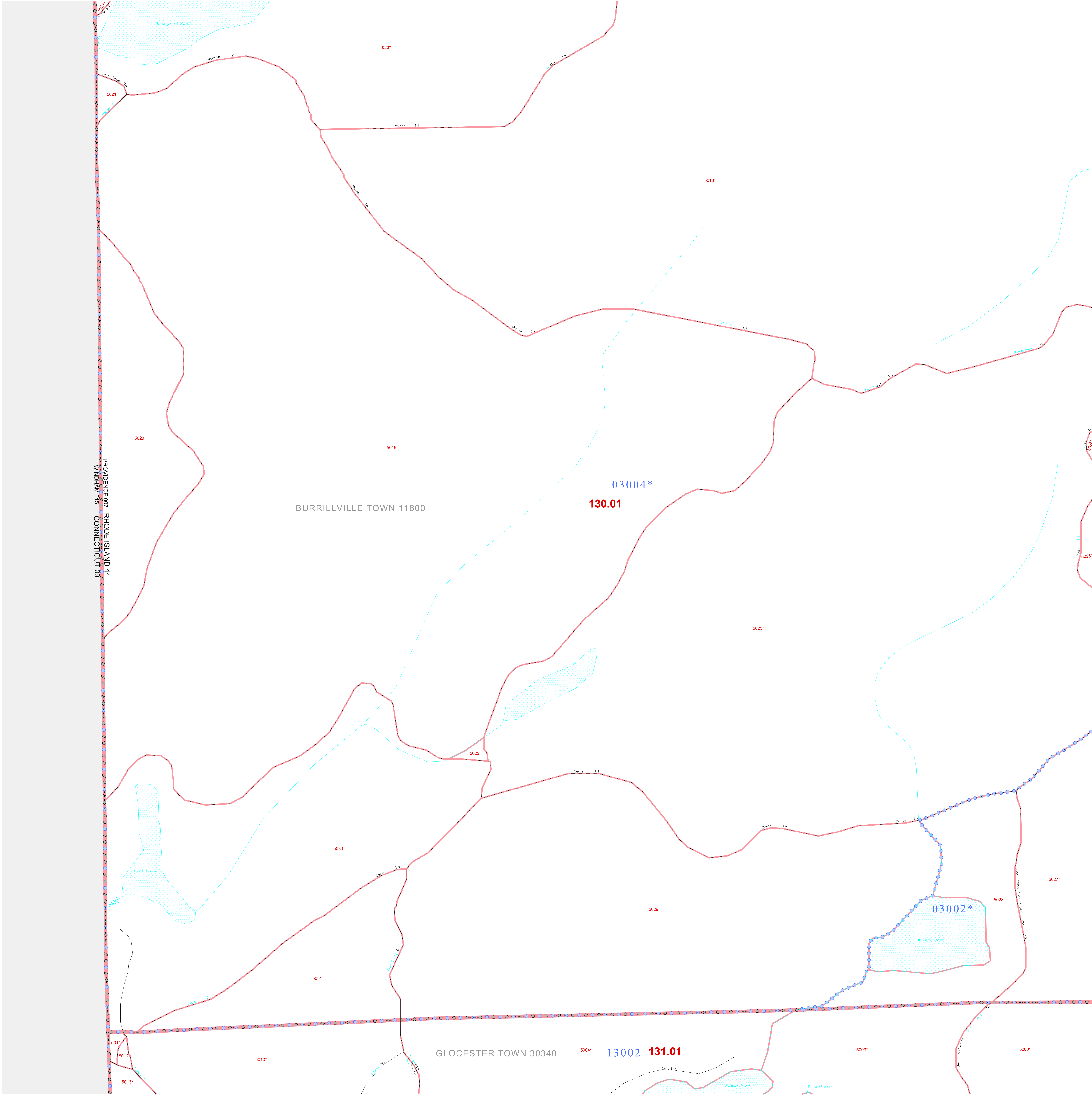
41 962855N  
71 793716W

**GEOGRAPHIC AREAS LEGEND**

SYMBOL	NAME STYLE
☆☆☆☆☆	INTERNATIONAL
*****	AIR (FEDERAL)
///////	STATE
#####	COUNTY
■■■■■	MINOR CIVIL DIV. <sup>1</sup>
■■■■■	Incorporated Place <sup>1</sup>
■■■■■	Census Designated Place <sup>1</sup>
.....	Corporate Offset Boundary
●●●●●	Voting District <sup>2</sup>
■■■■■	Census Tract
■■■■■	Block <sup>3</sup>

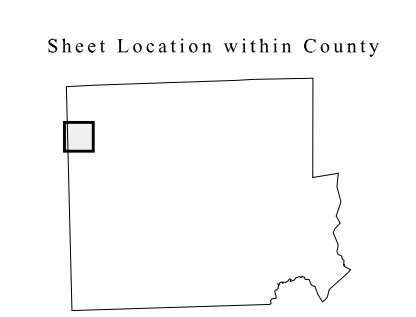
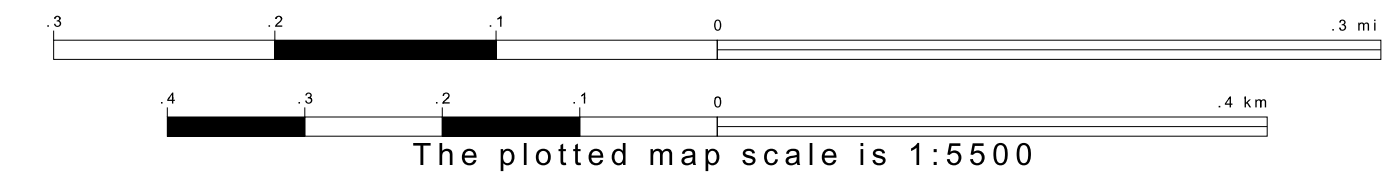
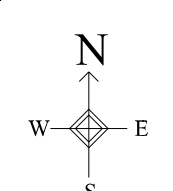
Military  Inset  Out Area

Abbreviation Reference: AIR = American Indian Reservation  
 1 A "\*" following a place name indicates that the place is coterminous with a MCD. A "-" indicates that the place is also a false MCD. In both cases, the MCD name is shown only when it differs from the place name.  
 2 A "\*" following a VTD code indicates an actual voting district. Its absence indicates that the VTD is a pseudo-voting district or no information is available as to its status.  
 3 A "\*" following a block number indicates that the block number is repeated elsewhere on the block.



41 928479N  
71 802816W

41 928479N  
71 793716W



Key to Adjacent Sheets

10	11
19	20
28	29

ST: Rhode Island (44)  
 COU: Providence (007)  
 SHEET 19 OF 85 PARENT SHEETS

All legal boundaries and names are as of January 1, 2000. The boundaries shown on this map are for Census Bureau statistical data collection and tabulation purposes only; their depiction and designation for statistical purposes does not constitute a determination of jurisdictional authority or rights of ownership or entitlement. U.S. DEPARTMENT OF COMMERCE Economics and Statistics Administration U.S. Census Bureau

