

P.L. 94-171 COUNTY BLOCK MAP (CENSUS 2000)

42.035906N
71.460919W

42.035906N
71.412119W

GEOGRAPHIC AREAS LEGEND

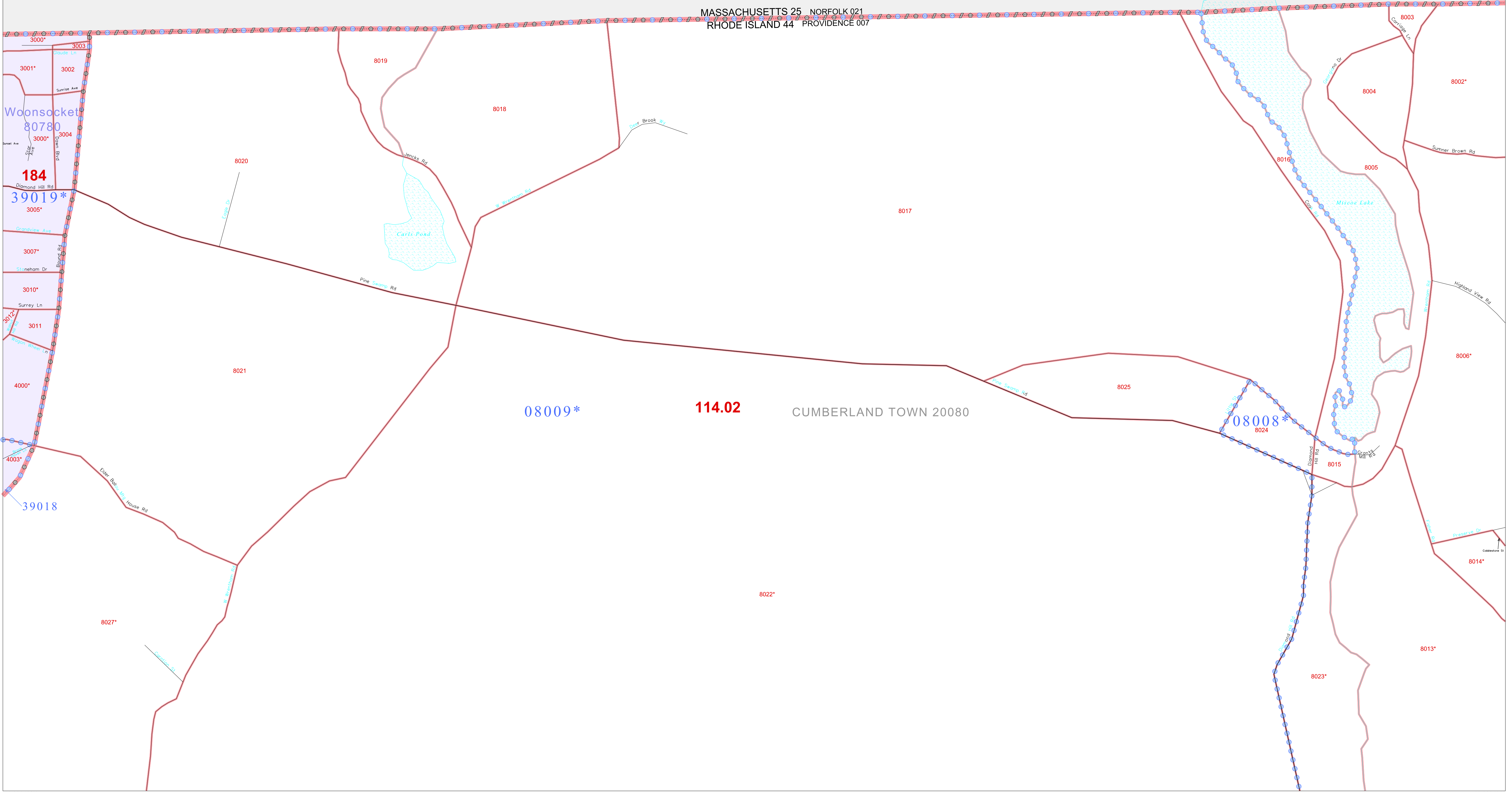
SYMBOL	NAME STYLE
☆☆☆☆☆	INTERNATIONAL
*****	AIR (FEDERAL)
///////	STATE
#####	COUNTY
■■■■■	MINOR CIVIL DIV. ¹
■■■■■	Incorporated Place ¹
■■■■■	Census Designated Place ¹
-----	Corporate Offset Boundary
●●●●●	Voting District ²
====	Census Tract
====	BLOCK ³
■	Military
■	Inset
■	Out Area

Abbreviation Reference: AIR = American Indian Reservation

¹ A "*" following a place name indicates that the place is coterminous with a MCD. A "-" indicates that the place is also a false MCD. In both cases, the MCD name is shown only when it differs from the place name.

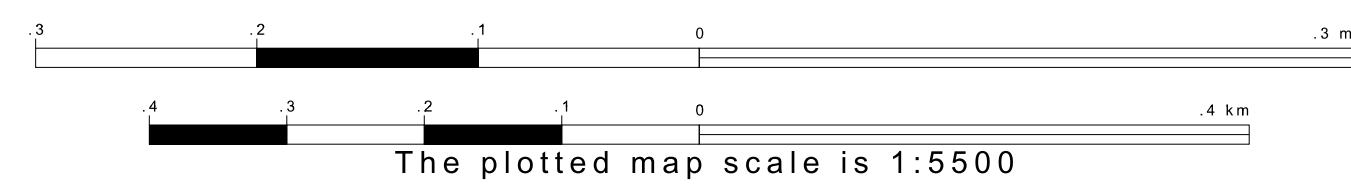
² A "*" following a VTD code indicates an actual voting district. Its absence indicates that the VTD is a pseudo voting district or no information is available as to its status.

³ A "*" following a block number indicates that the block number is repeated elsewhere on the block.

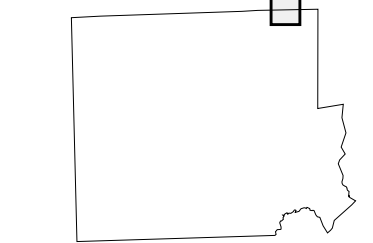


41.999430N
71.460919W

41.999430N
71.412119W



Sheet Location within County



Key to Adjacent Sheets

7	8	9
16	17	18

ST: Rhode Island (44)
COU: Providence (007)
SHEET 8 OF 85 PARENT SHEETS