

P.L. 94-171 COUNTY BLOCK MAP (CENSUS 2000)

42 035906N  
71 658117W

42 035906N  
71 658117W

**GEOGRAPHIC AREAS LEGEND**

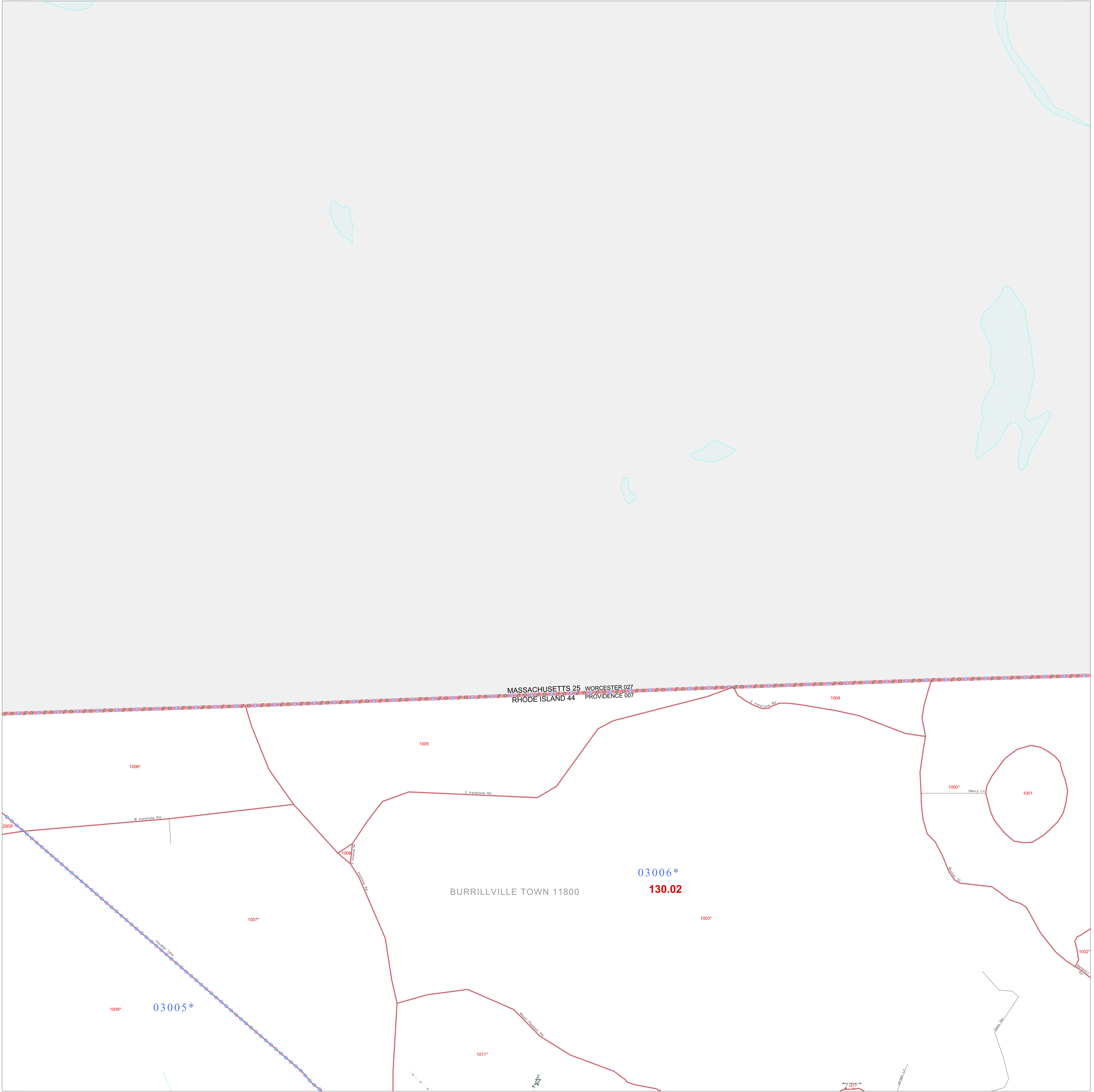
SYMBOL	NAME STYLE
☆☆☆☆	INTERNATIONAL
*****	AIR (FEDERAL)
//////	STATE
	COUNTY
■■■■■	MINOR CIVIL DIV. <sup>1</sup>
■■■■■	Incorporated Place <sup>1</sup>
■■■■■	Census Designated Place <sup>1</sup>
-----	Corporate Offset Boundary
●●●●●	Voting District <sup>2</sup>
—————	Census Tract
—————	BLOCK <sup>3</sup>
■ Military ■	Inset
■ Out Area ■	Out Area

Abbreviation Reference: AIR = American Indian Reservation

<sup>1</sup> A " " following a place name indicates that the place is coterminous with a MCD. A " " indicates that the place is also a false MCD. In both cases, the MCD name is shown only when it differs from the place name.

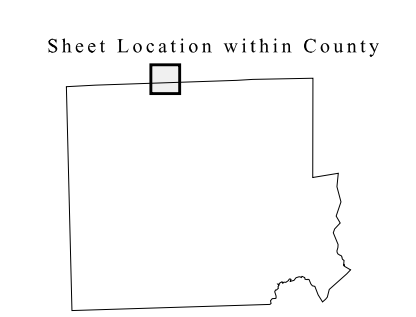
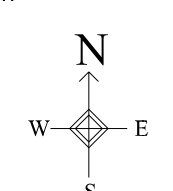
<sup>2</sup> A " " following a VTD code indicates an actual voting district. Its absence indicates that the VTD is a pseudo voting district or no information is available as to its status.

<sup>3</sup> A " " following a block number indicates that the block number is repeated elsewhere in the block.



41 999430N  
71 658117W

41 999430N  
71 658117W



Key to Adjacent Sheets

3	4	5
12	13	14

ST: Rhode Island (44)  
 COU: Providence (007)  
 SHEET 4 OF 85 PARENT SHEETS

All legal boundaries and names are as of January 1, 2000. The boundaries shown on this map are for Census Bureau statistical data collection and tabulation purposes only; their depiction and designation for statistical purposes does not constitute a determination of jurisdictional authority or rights of ownership or entitlement. U.S. DEPARTMENT OF COMMERCE Economics and Statistics Administration U.S. Census Bureau

