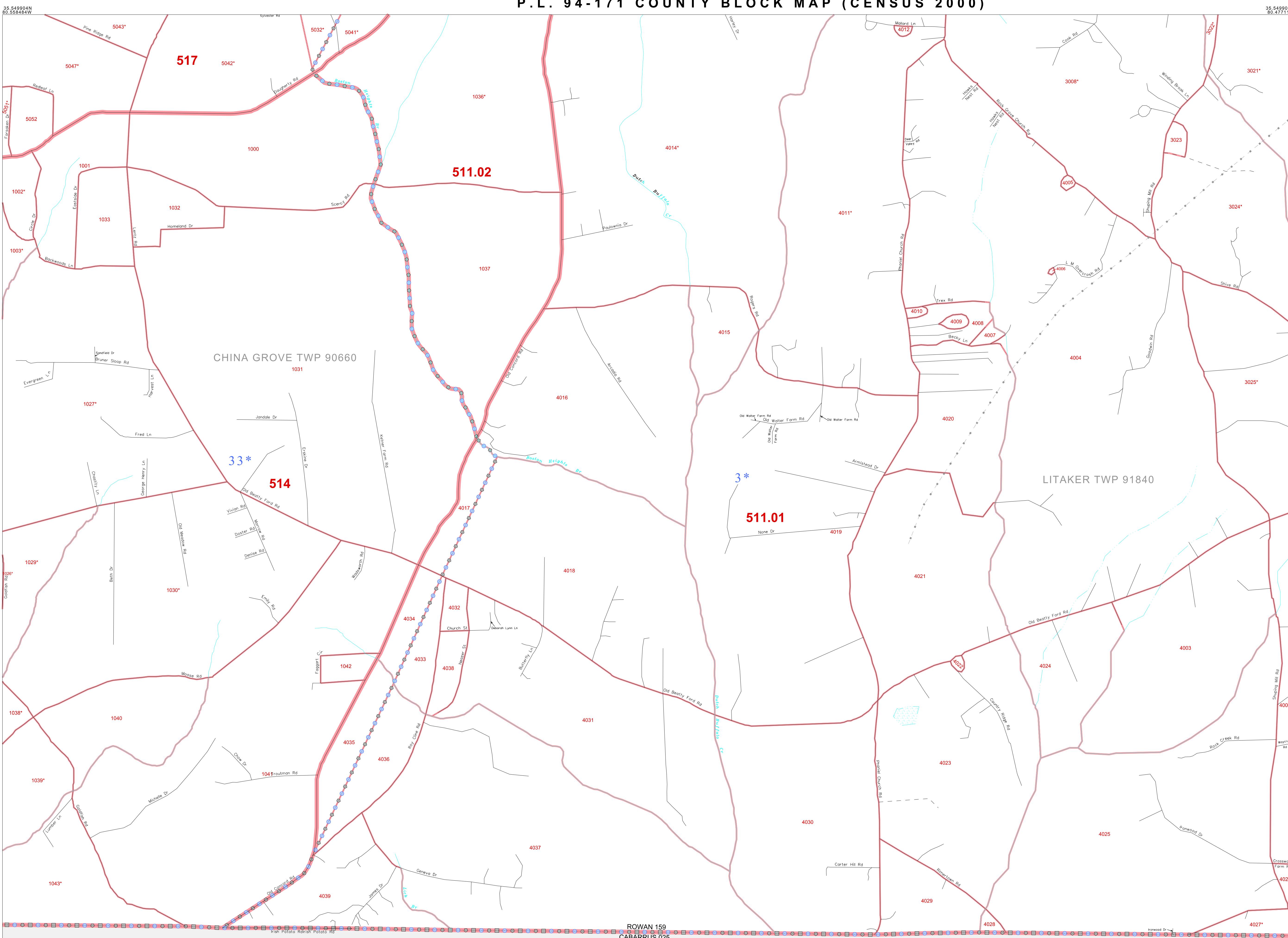


P. L. 94-171 COUNTY BLOCK MAP (CENSUS 2000)



GEOGRAPHIC AREAS LEGEND

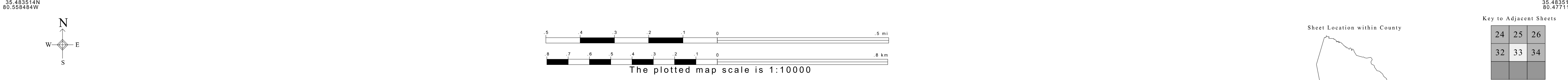
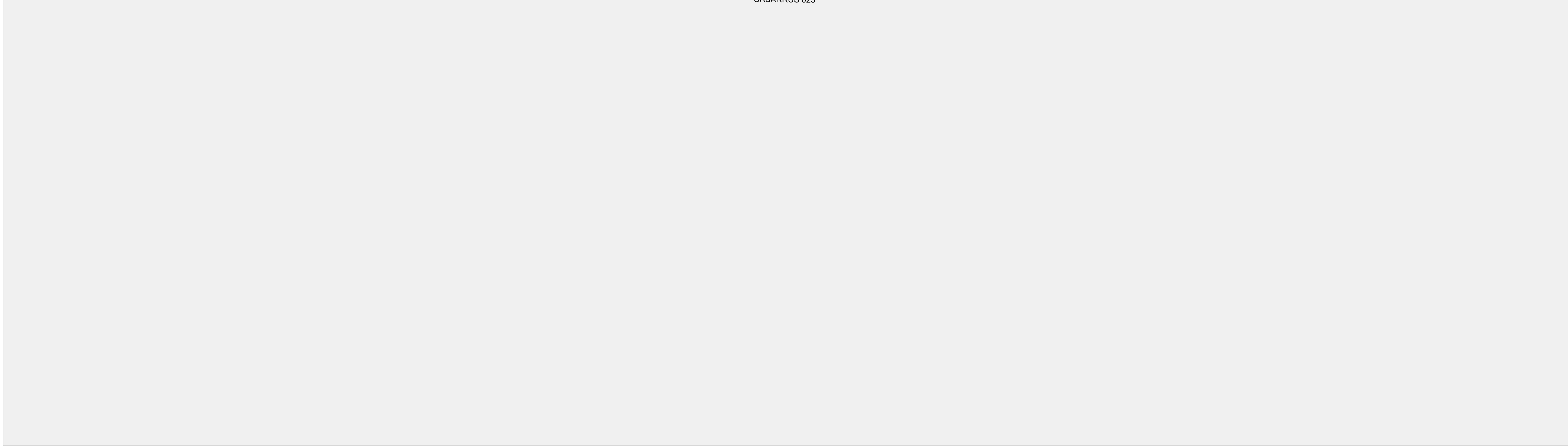
SYMBOL	NAME STYLE
☆☆☆☆☆	INTERNATIONAL
★ ★ ★ ★ ★	AIR (FEDERAL)
◇ ◇ ◇ ◇ ◇	SDA/ISA
○ ○ ○ ○ ○	TRIBAL SUBDIVISION
	STATE
▣ ▣ ▣ ▣ ▣	COUNTY
● ● ● ● ●	MINOR CIVIL DIV.¹
■ ■ ■ ■ ■	Incorporated Place¹
□ □ □ □ □	Census Designated Place¹
-----	Corporate Offset Boundary
● ● ● ● ●	Voting District²
====	Census Tract
----	BLOCK³
■ ■ ■ ■ ■	Military
□ □ □ □ □	Inset
□ □ □ □ □	Out Area

Abbreviation Reference: AIR = American Indian Reservation; SDA/ISA = State Designated American Indian Statistical Area; Tribal Subdivision = American Indian Tribal Subdivision

1 A " " following a place name indicates that the place is consistent with a MCD. A " " indicates that the place is also a false MCD. In both cases, the MCD name is shown only when it differs from the place name.

2 A " " following a VTD code indicates an actual voting district. Its absence indicates that the VTD is a pseudo voting district or no information is available as to its status.

3 A " " following a block number indicates that the block number is repeated elsewhere in the block.



35 549904N 80 558484W

35 483514N 80 558484W

35 549904N 80 477115W

35 483514N 80 477115W

ROWAN 159
CABARRUS 025

ST: North Carolina (37)
COU: Rowan (159)
SHEET 33 OF 37 PARENT SHEETS

P.L. 94-171 COUNTY BLOCK MAP (Census 2000)
(CKPLBLK) 210371390300000000

All legal boundaries and names are as of January 1, 2000. The boundaries shown on this map are for Census Bureau statistical data collection and tabulation purposes only; their depiction and designation for statistical purposes does not constitute a determination of jurisdictional authority or rights of ownership or entitlement. U.S. DEPARTMENT OF COMMERCE Economics and Statistics Administration U.S. Census Bureau