

P. L. 94-171 COUNTY BLOCK MAP (CENSUS 2000)

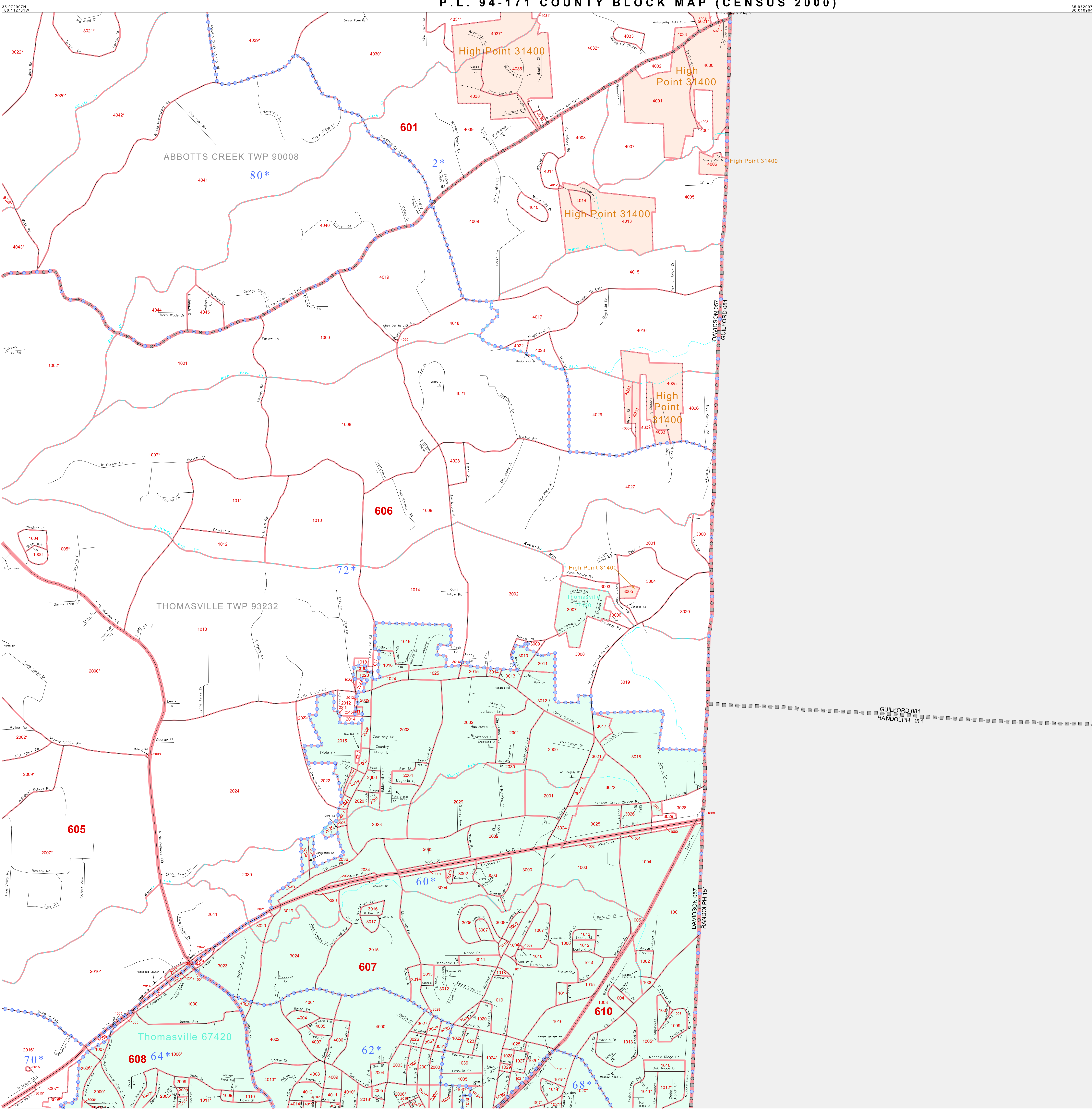
35.972997N
80.112781W

35.972997N
80.112781W

GEOGRAPHIC AREAS LEGEND

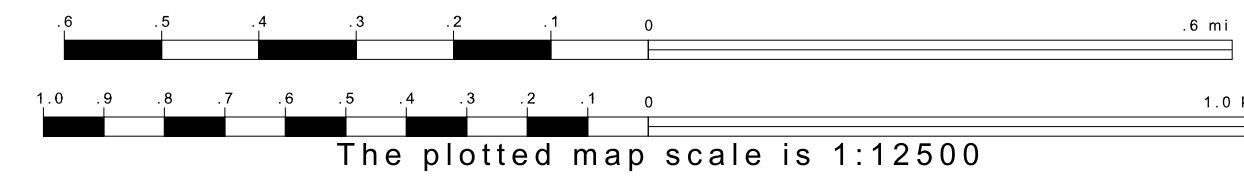
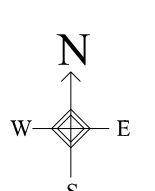
| SYMBOL | NAME STYLE |
|-----------|---------------------------|
| ☆ ☆ ☆ ☆ ☆ | INTERNATIONAL |
| ★ ★ ★ ★ ★ | AIR (FEDERAL) |
| ◇ ◇ ◇ ◇ ◇ | SDA/ISA |
| ● ● ● ● ● | TRIBAL SUBDIVISION |
| //// //// | STATE |
| ▣ ▣ ▣ ▣ | COUNTY |
| ▤ ▤ ▤ ▤ | MINOR CIVIL DIV.¹ |
| ■ ■ ■ ■ ■ | Incorporated Place¹ |
| ▨ ▨ ▨ ▨ | Census Designated Place¹ |
| — · — · — | Corporate Offset Boundary |
| ● ● ● ● ● | Voting District² |
| ▬ ▬ ▬ ▬ | Census Tract |
| ▬ ▬ ▬ ▬ | BLOCK³ |
| ▬ ▬ ▬ ▬ | Military |
| ▬ ▬ ▬ ▬ | Inset |
| ▬ ▬ ▬ ▬ | Out Area |

Abbreviation Reference: AIR = American Indian Reservation; SDA/ISA = State Designated American Indian Statistical Area; Tribal Subdivision = American Indian Tribal Subdivision.
 1 A * * following a place name indicates that the place is consecutive with a MCD. A * * indicates that the place is also a MCD. In both cases, the MCD name is shown only when it differs from the place name.
 2 A * * following a VTD code indicates an actual voting district. Its absence indicates that the VTD is a pseudo voting district or no information is available as to its status.
 3 A * * following a block number indicates that the block number is repeated elsewhere in the block.

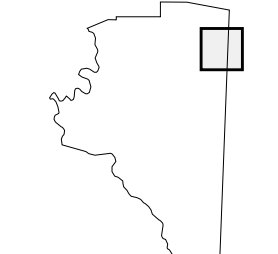


35.972997N
80.112781W

35.972997N
80.112781W



Sheet Location within County



Key to Adjacent Sheets

| | |
|----|----|
| 3 | 4 |
| 7 | 8 |
| 12 | 13 |

ST: North Carolina (37)
 COU: Davidson (057)
 SHEET 8 OF 27 PARENT SHEETS

All legal boundaries and names are as of January 1, 2000. The boundaries shown on this map are for Census Bureau statistical data collection and tabulation purposes only; their depiction and designation for statistical purposes does not constitute a determination of jurisdictional authority or rights of ownership or entitlement. U.S. DEPARTMENT OF COMMERCE Economics and Statistics Administration U.S. Census Bureau

