

GEOGRAPHIC AREAS LEGEND

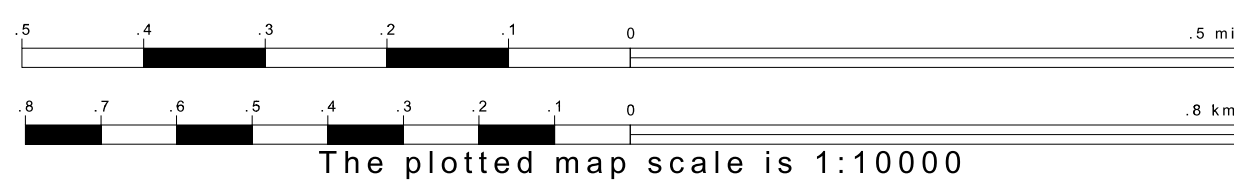
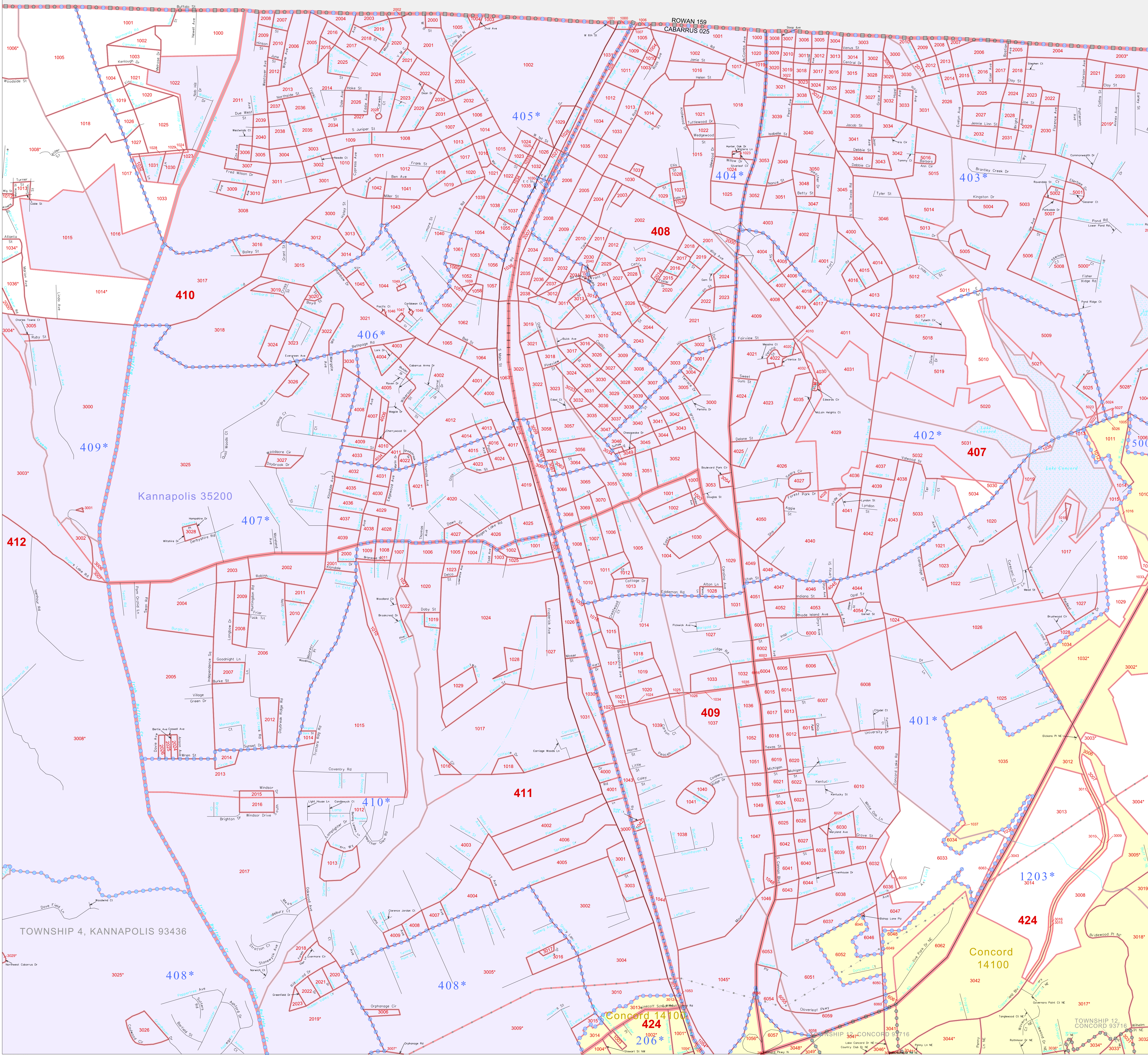
- SYMBOL NAME STYLE
- \*\*\*\*\* INTERNATIONAL
- \*\*\*\*\* AIR (FEDERAL)
- \*\*\*\*\* SDA/ISA
- \*\*\*\*\* TRACT SUBDIVISION
- ////// STATE
- COUNTY
- MINOR CIVIL DIV.¹
- Incorporated Place¹
- Census Designated Place¹
- Corporate Offset Boundary
- Voting District²
- Census Tract
- BLOCK³

Abbreviation Reference: AIR = American Indian Reservation; SDA/ISA = State Designated American Indian Statistical Area; Tribal Subdivision = American Indian Tribal Subdivision

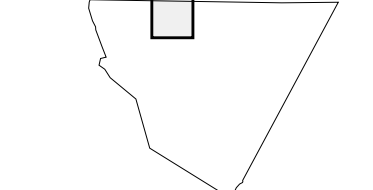
1 A \* following a place name indicates that the place is consecutive with a MCD. A \*\* indicates that the place is also a false MCD. In both cases, the MCD name is shown only when it differs from the place name.

2 A \* following a VTD code indicates an actual voting district. Its absence indicates that the VTD is a pseudo voting district or no information is available as to its status.

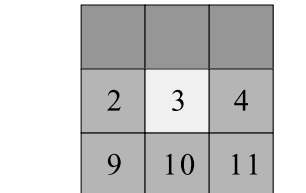
3 A \* following a block number indicates that the block number is repeated elsewhere in the block.



Sheet Location within County



Key to Adjacent Sheets



ST: North Carolina (37)  
 COU: Cabarrus (025)  
 SHEET 3 OF 26 PARENT SHEETS

