

P. L. 94-171 COUNTY BLOCK MAP (CENSUS 2000)

GEOGRAPHIC AREAS LEGEND

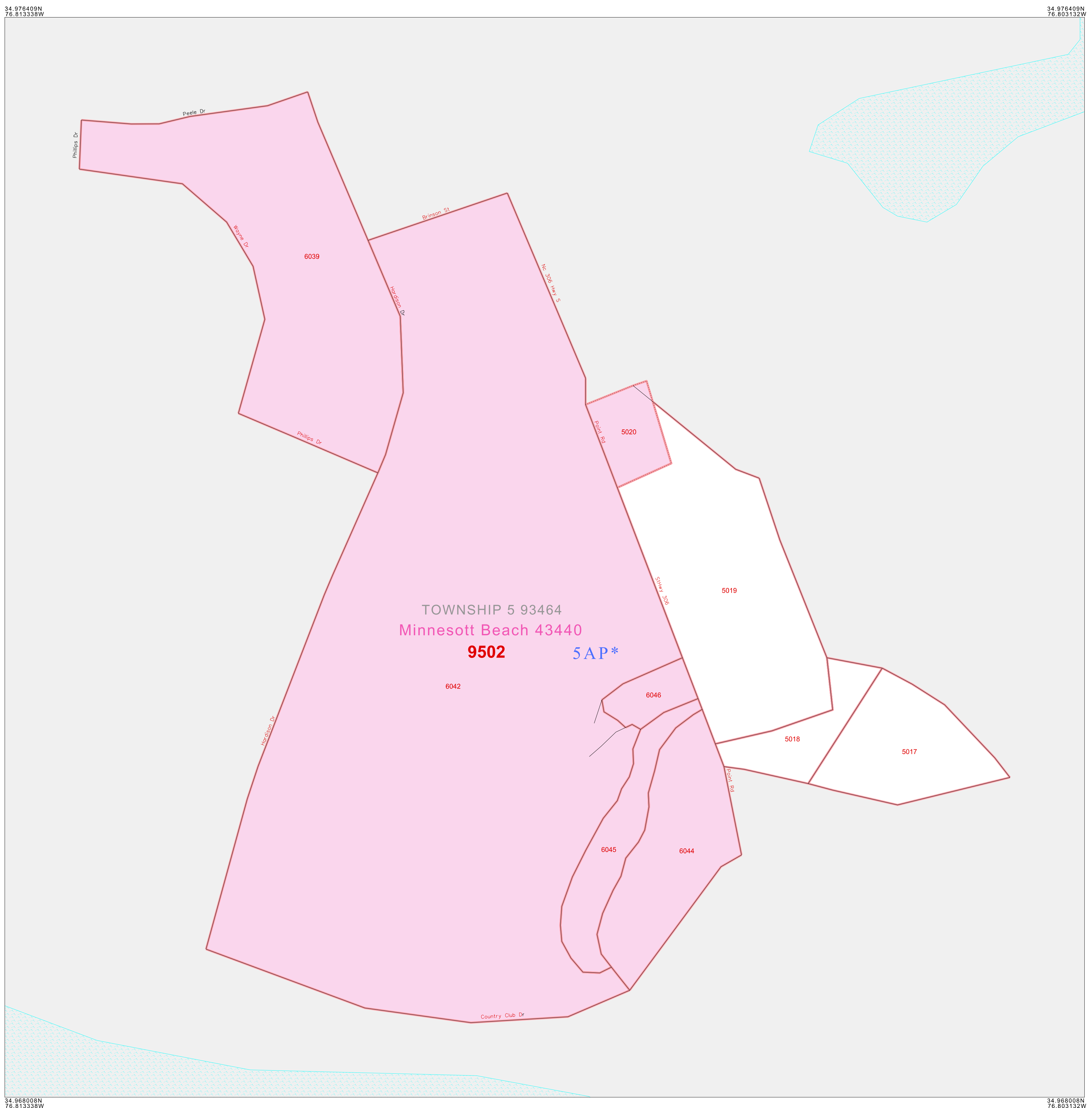
SYMBOL	NAME STYLE
☆ ☆ ☆ ☆ ☆	INTERNATIONAL
★ ★ ★ ★ ★	AIR (FEDERAL)
◇ ◇ ◇ ◇ ◇	SDA/SA
○ ○ ○ ○ ○	TRIBAL SUBDIVISION
//// ////	STATE
■ ■ ■ ■ ■	COUNTY
● ● ● ● ●	MINOR CIVIL DIV. ¹
Yellow fill	Incorporated Place ¹
Pink fill	Census Designated Place ¹
--- ---	Corporate Offset Boundary
● ● ● ● ●	Voting District ²
Red outline	Census Tract
Red outline	BLOCK ³
Military symbol	Military
Inset symbol	Inset
Out Area symbol	Out Area

Abbreviation Reference: AIR = American Indian Reservation; SDA/SA = State Designated American Indian Statistical Area; Tribal Subdivision = American Indian Tribal Subdivision

1 A * * following a place name indicates that the place is coterminous with a MCD. A * * indicates that the place is also a false MCD. In both cases, the MCD name is shown only when it differs from the place name.

2 A * * following a VTD code indicates an actual voting district. Its absence indicates that the VTD is a pseudo voting district or no information is available as to its status.

3 A * * following a block number indicates that the block number is repeated elsewhere in the block.



34 976400N 76 803132W

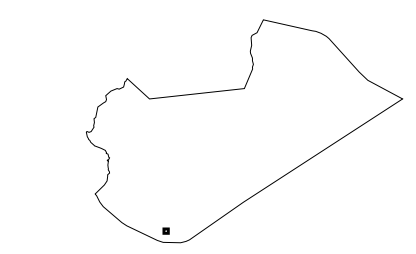
34 968000N 76 803132W

North arrow pointing up.

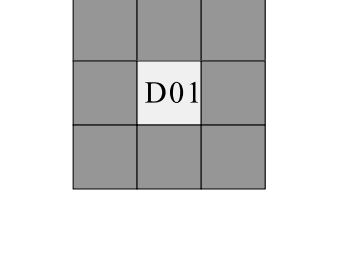
Scale bars: 0 to 100 yd and 0 to 100 m.

The plotted map scale is 1:2000


Sheet Location within County



Key to Adjacent Sheets



ST: North Carolina (37)
 COU: Pamlico (137)
 INSET SHEET D01



All legal boundaries and names are as of January 1, 2000. The boundaries shown on this map are for Census Bureau statistical data collection and tabulation purposes only; their depiction and designation for statistical purposes does not constitute a determination of jurisdictional authority or rights of ownership or entitlement. U.S. DEPARTMENT OF COMMERCE Economics and Statistics Administration U.S. Census Bureau