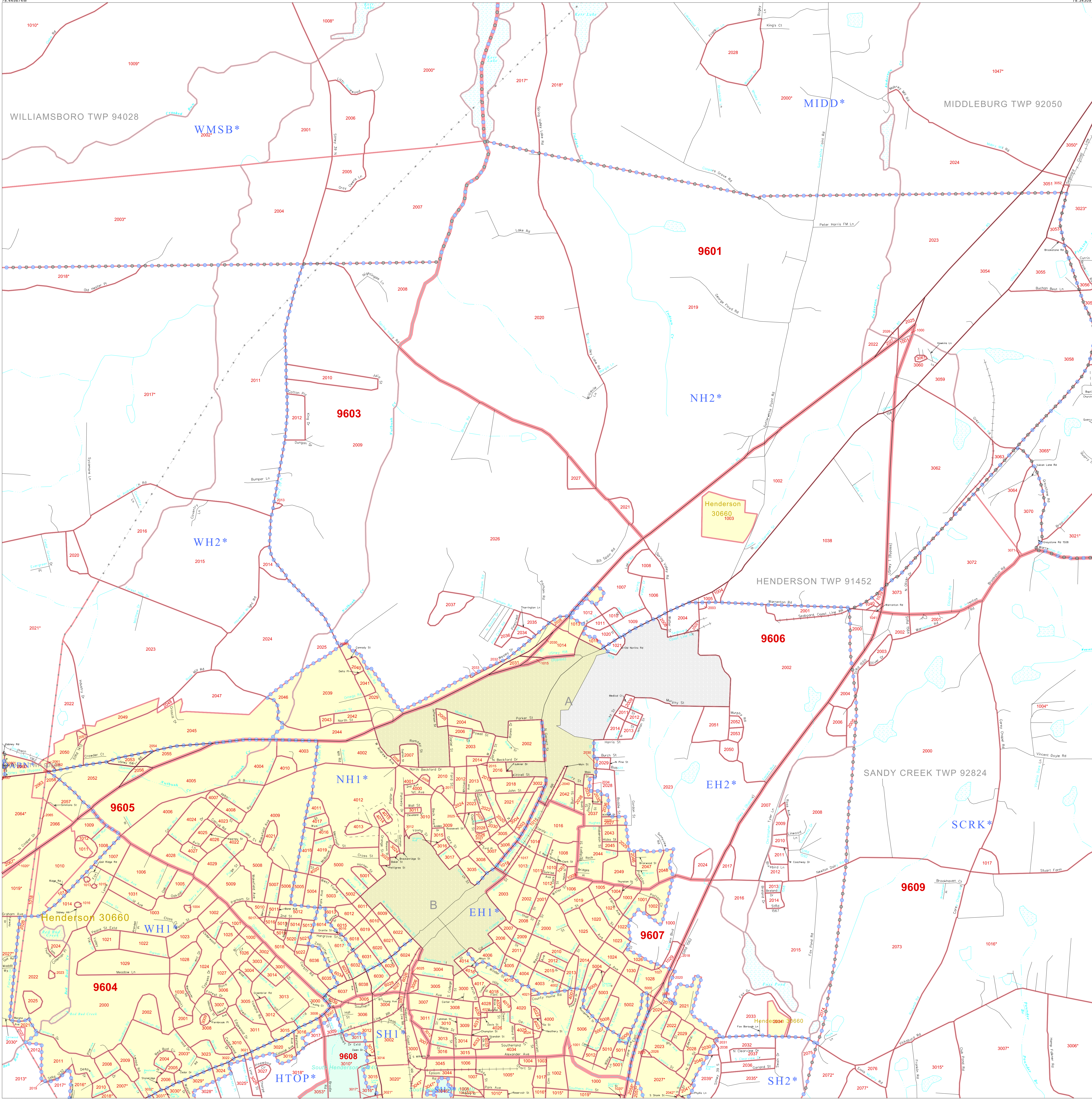


P. L. 94-171 COUNTY BLOCK MAP (CENSUS 2000)

36 395222N
78 445674W

36 395222N
78 343097W



GEOGRAPHIC AREAS LEGEND

SYMBOL	NAME STYLE
☆☆☆☆☆	INTERNATIONAL
★ ★ ★ ★ ★	AIR (FEDERAL)
◇ ◇ ◇ ◇ ◇	SDA/SA
○ ○ ○ ○ ○	TRIBAL SUBDIVISION
//////	STATE
■■■■■	COUNTY
□ □ □ □ □	MINOR CIVIL DIV.¹
▭ ▭ ▭ ▭ ▭	Incorporated Place¹
▭ ▭ ▭ ▭ ▭	Census Designated Place¹
-----	Corporate Offset Boundary
● ● ● ● ●	Voting District²
———	Census Tract
———	BLOCK³
■	Military
□	Inset
□	Out Area

Abbreviation Reference: AIR = American Indian Reservation; SDA/SA = State Designated American Indian Statistical Area; Tribal Subdivision = American Indian Tribal Subdivision.

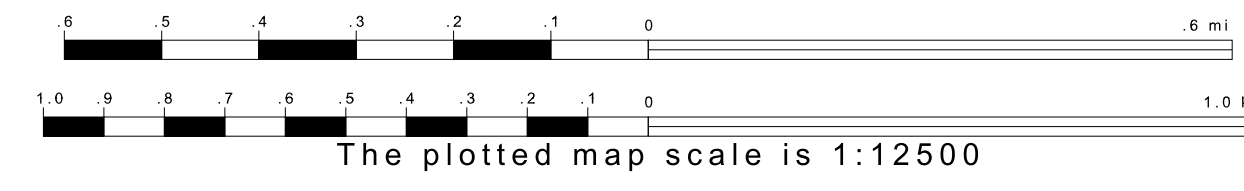
1 A * * following a place name indicates that the place is consecutive with a MCD. A * * indicates that the place is also a MCD. In both cases, the MCD name is shown only when it differs from the place name.

2 A * * following a VTD code indicates an actual voting district. Its absence indicates that the VTD is a pseudo voting district or no information is available as to its status.

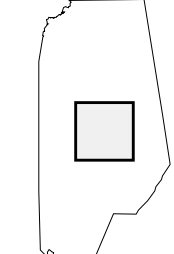
3 A * * following a block number indicates that the block number is repeated elsewhere in the block.

36 312244N
78 445674W

36 312244N
78 343097W



Sheet Location within County



Key to Adjacent Sheets

4	5	6
7	8	9
10	11	12

ST: North Carolina (37)
 COU: Vance (181)
 SHEET 8 OF 14 PARENT SHEETS

All legal boundaries and names are as of January 1, 2000. The boundaries shown on this map are for Census Bureau statistical data collection and tabulation purposes only; their depiction and designation for statistical purposes does not constitute a determination of jurisdictional authority or rights of ownership or entitlement. U.S. DEPARTMENT OF COMMERCE Economics and Statistics Administration U.S. Census Bureau