

P. L. 94-171 COUNTY BLOCK MAP (CENSUS 2000)

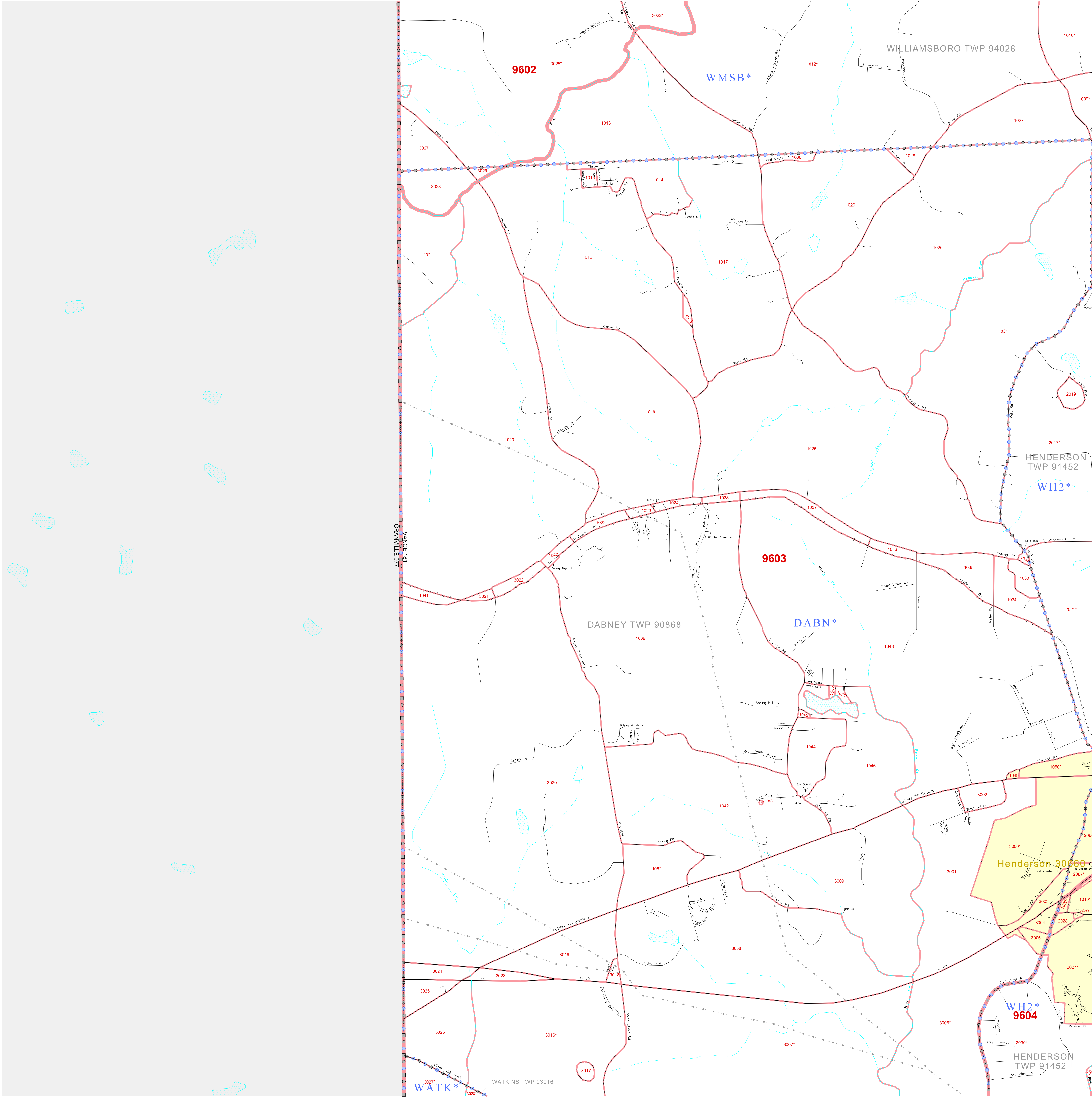
36 395222N
76 548252W

36 395222N
76 445674W

GEOGRAPHIC AREAS LEGEND

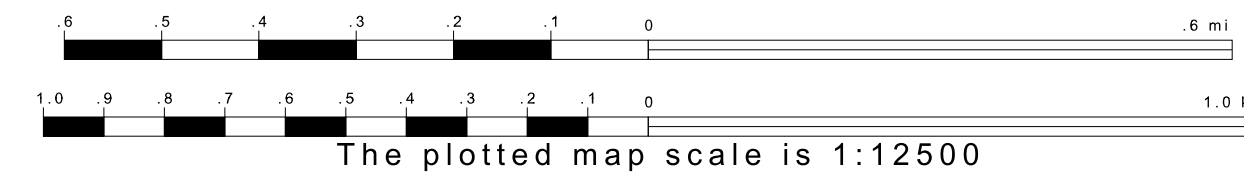
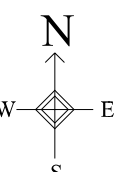
SYMBOL	NAME STYLE
☆☆☆☆☆	INTERNATIONAL
*****	AIR (FEDERAL)
◇◇◇◇◇	SDA/SA
◇◇◇◇◇	TRIBAL SUBDIVISION
	STATE
▣▣▣▣▣	COUNTY
▣▣▣▣▣	MINOR CIVIL DIV.¹
▣▣▣▣▣	Incorporated Place¹
▣▣▣▣▣	Census Designated Place¹
-----	Corporate Offset Boundary
●●●●●	Voting District²
▬▬▬▬▬	Census Tract
▬▬▬▬▬	BLOCK³
▣▣▣▣▣	Military
Inset	Out Area

Abbreviation Reference: AIR = American Indian Reservation; SDA/SA = State Designated American Indian Statistical Area; Tribal Subdivision = American Indian Tribal Subdivision
 1 A * * following a place name indicates that the place is consecutive with a MCD. A * * indicates that the place is also a false MCD. In both cases, the MCD name is shown only when it differs from the place name.
 2 A * * following a VTD code indicates an actual voting district. Its absence indicates that the VTD is a pseudo voting district or no information is available as to its status.
 3 A * * following a block number indicates that the block number is repeated elsewhere in the block.

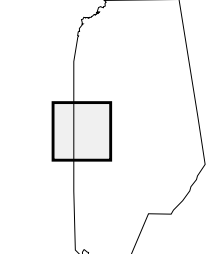


36 312244N
76 548252W

36 312244N
76 445674W



Sheet Location within County



Key to Adjacent Sheets

4	5
7	8
10	11

ST: North Carolina (37)
 COU: Vance (181)
 SHEET 7 OF 14 PARENT SHEETS



All legal boundaries and names are as of January 1, 2000. The boundaries shown on this map are for Census Bureau statistical data collection and tabulation purposes only; their depiction and designation for statistical purposes does not constitute a determination of jurisdictional authority or rights of ownership or entitlement. U.S. DEPARTMENT OF COMMERCE Economics and Statistics Administration U.S. Census Bureau