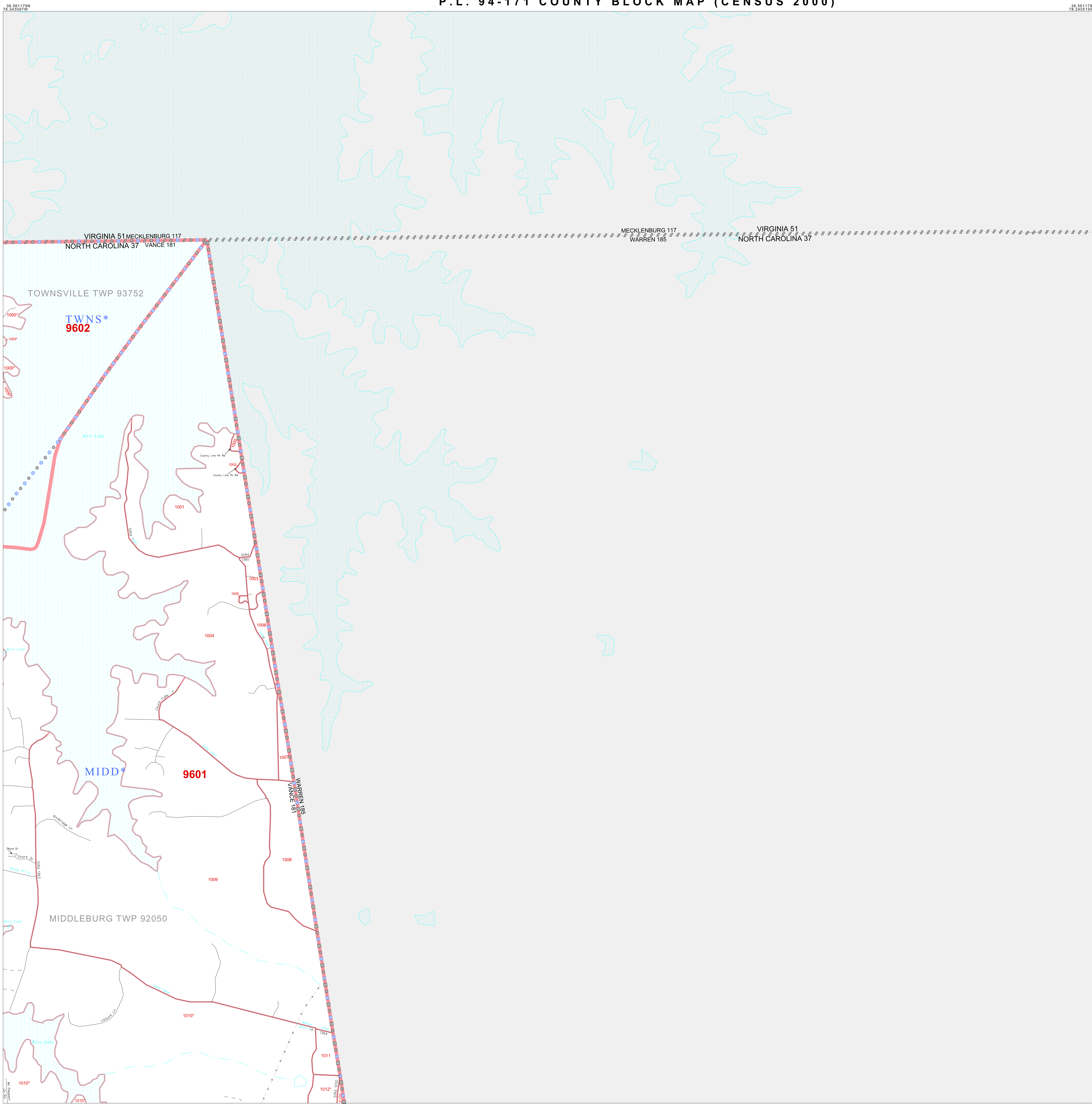


P. L. 94-171 COUNTY BLOCK MAP (CENSUS 2000)



GEOGRAPHIC AREAS LEGEND


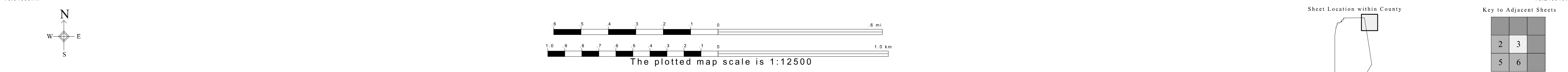
SYMBOL	NAME STYLE
*****	INTERNATIONAL
*****	AIR (FEDERAL)
*****	SDA/SA
*****	TRIBAL SUBDIVISION
//////	STATE
####	COUNTY
-----	MINOR CIVIL DIV.'
-----	Incorporated Place'
-----	Census Designated Place'
-----	Corporate Offset Boundary
.....	Voting District'
-----	Census Tract
-----	BLOCK'
-----	Military'
-----	Inset
-----	Out Area

Abbreviation Reference: AIR = American Indian Reservation; SDA/SA = State Designated American Indian Statistical Area; Tribal Subdivision = American Indian Tribal Subdivision

1 A' * * following a place name indicates that the place is coterminous with a MCD. A' * * indicates that the place is also a false MCD. In both cases, the MCD name is shown only when it differs from the place name.

2 A' * * following a VTD code indicates an actual voting district. Its absence indicates that the VTD is a pseudo voting district or no information is available as to its status.

3 A' * * following a block number indicates that the block number is repeated elsewhere in the block.



ST: North Carolina (37)
 COU: Vance (181)
 SHEET 3 OF 14 PARENT SHEETS

All legal boundaries and names are as of January 1, 2000. The boundaries shown on this map are for Census Bureau statistical data collection and tabulation purposes only; their depiction and designation for statistical purposes does not constitute a determination of jurisdictional authority or rights of ownership or entitlement. U.S. DEPARTMENT OF COMMERCE Economics and Statistics Administration U.S. Census Bureau

