

P. L. 94-171 COUNTY BLOCK MAP (CENSUS 2000)

IVY HILL TWP 91608
3079 IH*9807

9808
WAYNESVILLE TWP 93920

9812


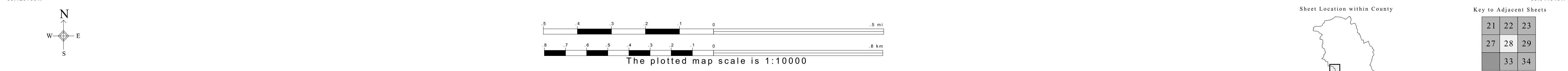
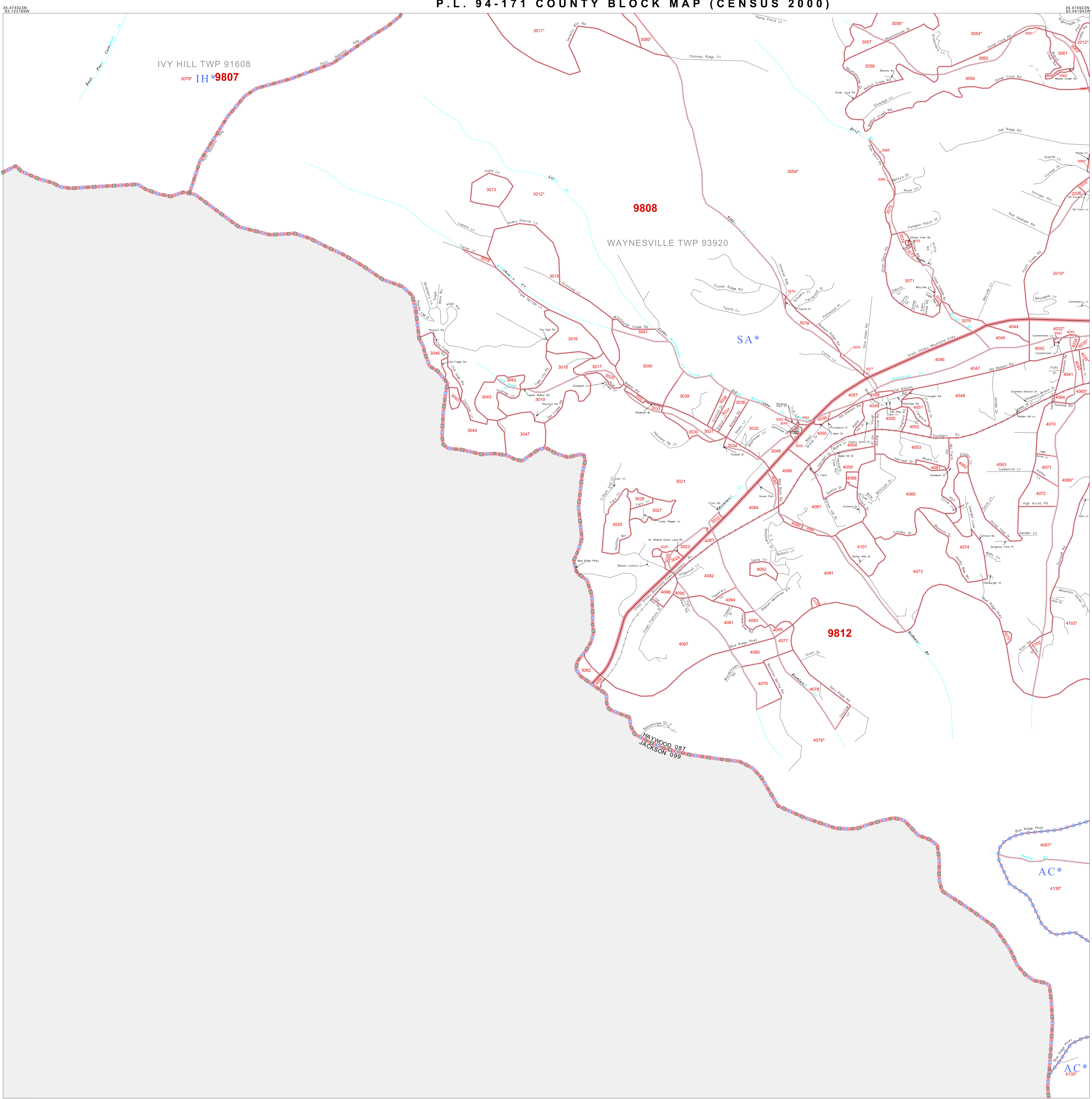
HAYWOOD 087
JACKSON 099

GEOGRAPHIC AREAS LEGEND

SYMBOL	NAME STYLE
☆☆☆☆☆	INTERNATIONAL
★ ★ ★ ★ ★	AIR (FEDERAL)
◇ ◇ ◇ ◇ ◇	SDA/SA
○ ○ ○ ○ ○	TRIAL SUBDIVISION
	STATE
■ ■ ■ ■ ■	COUNTY
● ● ● ● ●	MINOR CIVIL DIV. ¹
■ ■ ■ ■ ■	Incorporated Place ¹
■ ■ ■ ■ ■	Census Designated Place ¹
— · — · — ·	Corporate Offset Boundary
● ● ● ● ●	Voting District ²
— — — — —	Census Tract
— — — — —	BLOCK ³

Abbreviation Reference: AIR = American Indian Reservation; SDA/SA = State Designated American Indian Statistical Area; Tribal Subdivision = American Indian Tribal Subdivision
 1 A * * following a place name indicates that the place is consistent with a MCD. A * * indicates that the place is also a false MCD. In both cases, the MCD name is shown only when it differs from the place name.
 2 A * * following a VTD code indicates an actual voting district. Its absence indicates that the VTD is a pseudo voting district or no information is available as to its status.
 3 A * * following a block number indicates that the block number is repeated elsewhere in the block.

Military: Inset Out Area



ST: North Carolina (37)
 COU: Haywood (087)
 SHEET 28 OF 40 PARENT SHEETS