

P. L. 94-171 COUNTY BLOCK MAP (CENSUS 2000)

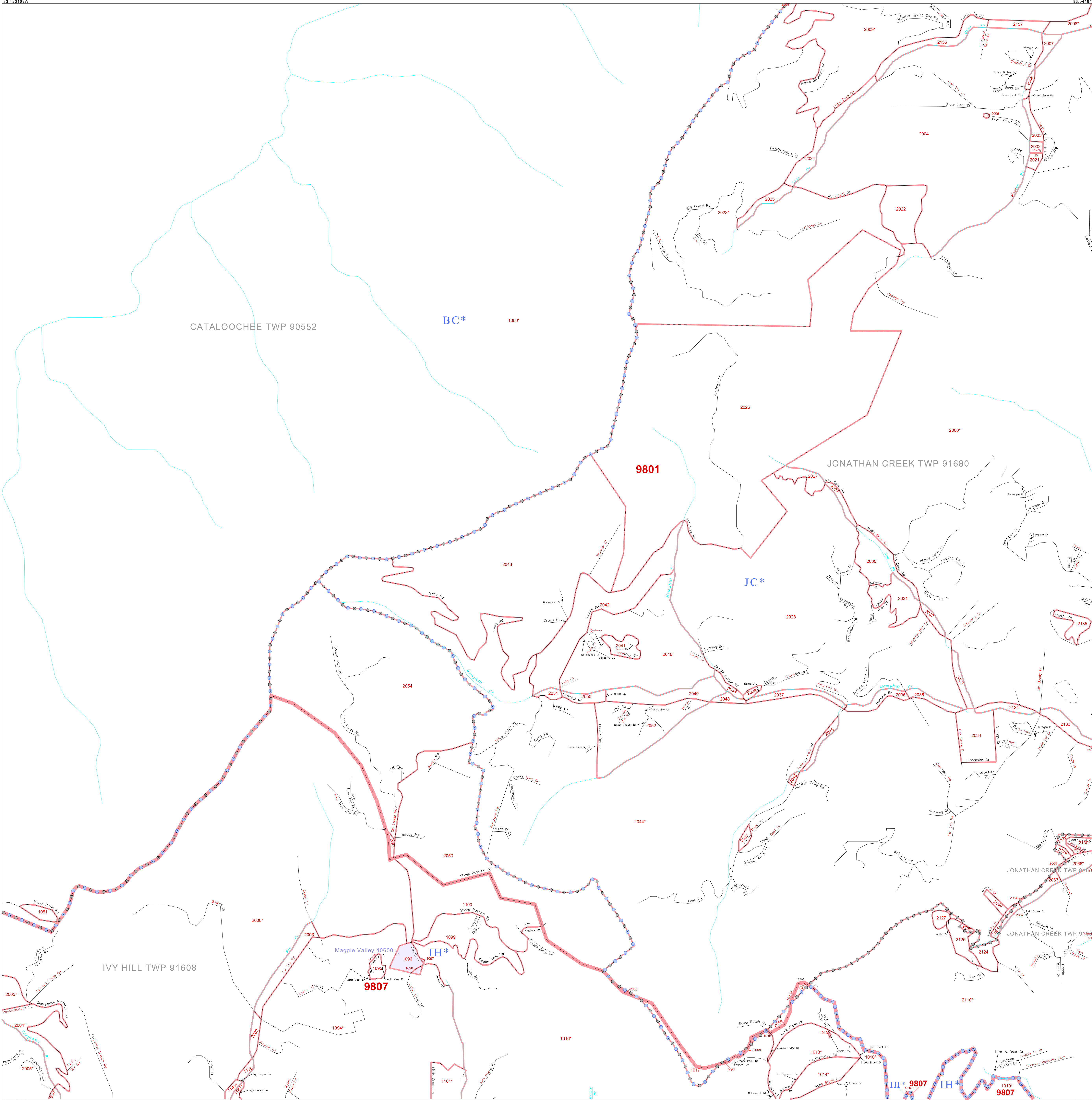
35 607706N
83.123169W

35 607706N
83.041943W

GEOGRAPHIC AREAS LEGEND

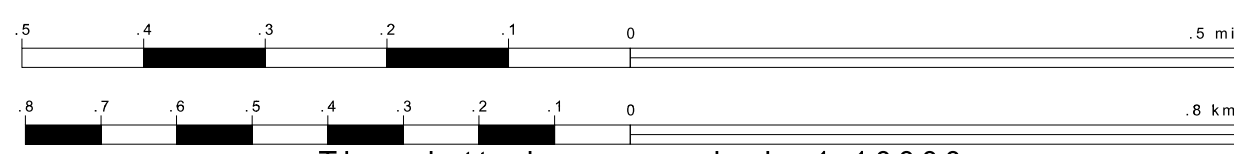
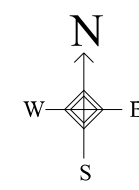
SYMBOL	NAME STYLE
☆☆☆☆☆	INTERNATIONAL
★ ★ ★ ★ ★	AIR (FEDERAL)
◇ ◇ ◇ ◇ ◇	SDA/ISA
○ ○ ○ ○ ○	TRIBAL SUBDIVISION
	STATE
▣ ▣ ▣ ▣ ▣	COUNTY
⊠ ⊠ ⊠ ⊠ ⊠	MINOR CIVIL DIV.¹
■ ■ ■ ■ ■	Incorporated Place¹
□ □ □ □ □	Census Designated Place¹
-----	Corporate Offset Boundary
● ● ● ● ●	Voting District²
====	Census Tract
----	BLOCK³
⚡	Military
Inset	Inset
Out Area	Out Area

Abbreviation Reference: AIR = American Indian Reservation; SDA/ISA = State Designated American Indian Statistical Area; Tribal Subdivision = American Indian Tribal Subdivision
 1 A * * following a place name indicates that the place is coterminous with a MCD. A * * indicates that the place is also a false MCD. In both cases, the MCD name is shown only when it differs from the place name.
 2 A * * following a VTD code indicates an actual voting district. Its absence indicates that the VTD is a pseudo voting district or no information is available as to its status.
 3 A * * following a block number indicates that the block number is repeated elsewhere in the block.

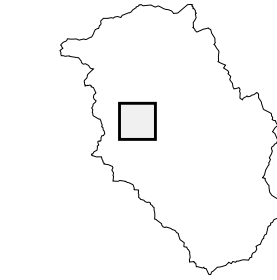


35 541314N
83.123169W

35 541314N
83.041943W



Sheet Location within County



Key to Adjacent Sheets

10	11	12
15	16	17
21	22	23

ST: North Carolina (37)
 COU: Haywood (087)
 SHEET 16 OF 40 PARENT SHEETS

