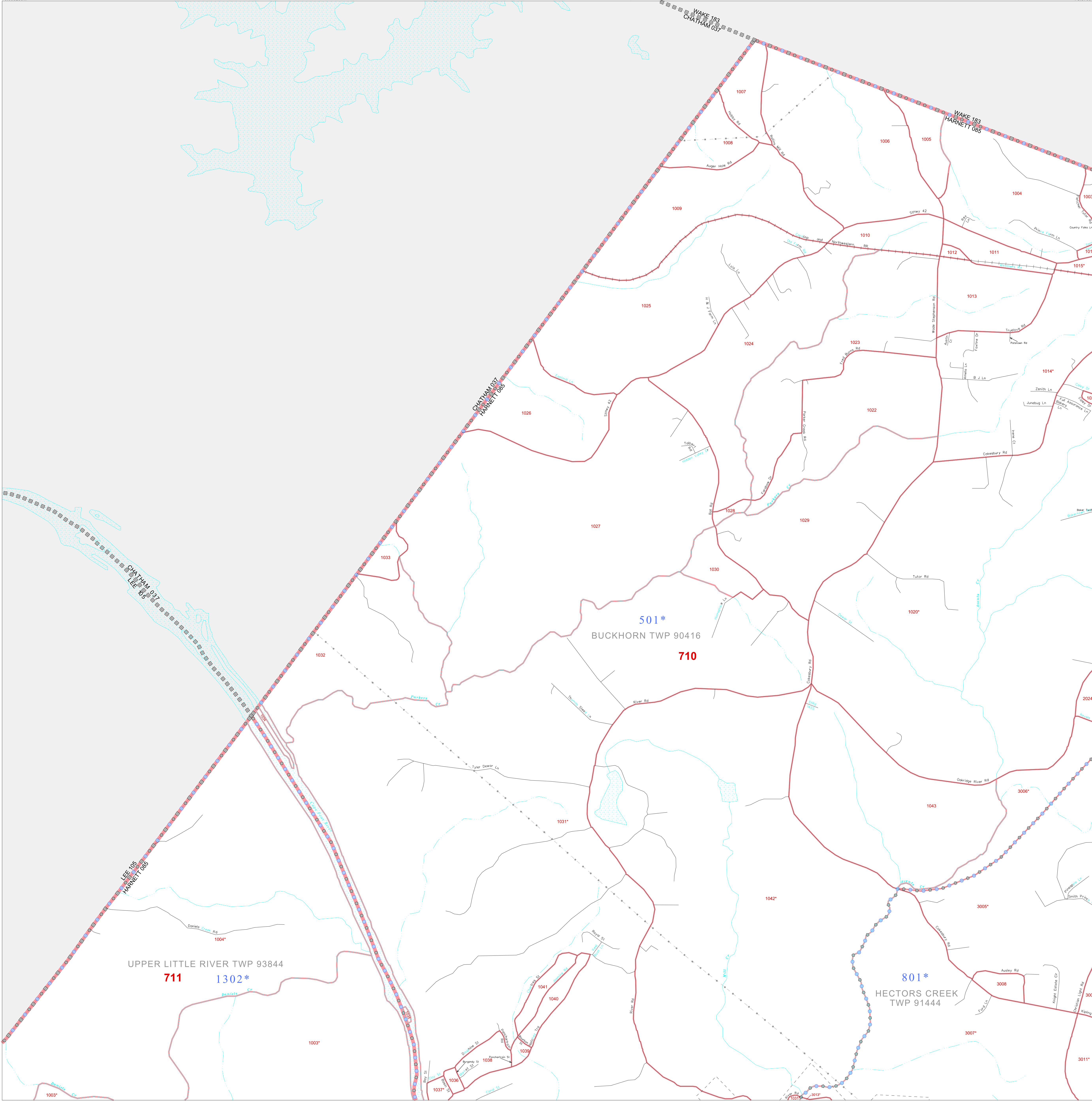


P.L. 94-171 COUNTY BLOCK MAP (CENSUS 2000)

35 587012N
78.998255W

35 587012N
78.978647W



GEOGRAPHIC AREAS LEGEND

SYMBOL	NAME STYLE
☆ ☆ ☆ ☆ ☆	INTERNATIONAL
★ ★ ★ ★ ★	AIR (FEDERAL)
◇ ◇ ◇ ◇ ◇	SDA/SA
○ ○ ○ ○ ○	TRIBAL SUBDIVISION
▨ ▨ ▨ ▨ ▨	STATE
▩ ▩ ▩ ▩ ▩	COUNTY
▧ ▧ ▧ ▧ ▧	MINOR CIVIL DIV.'
■ ■ ■ ■ ■	Incorporated Place'
■ ■ ■ ■ ■	Census Designated Place'
— · — · — ·	Corporate Offset Boundary
— · — · — ·	Voting District'
— · — · — ·	Census Tract
— · — · — ·	BLOCK'
■ ■ ■ ■ ■	Military'
■ ■ ■ ■ ■	Inset
■ ■ ■ ■ ■	Out Area

Abbreviation Reference: AIR = American Indian Reservation; SDA/SA = State Designated American Indian Statistical Area; Tribal Subdivision = American Indian Tribal Subdivision

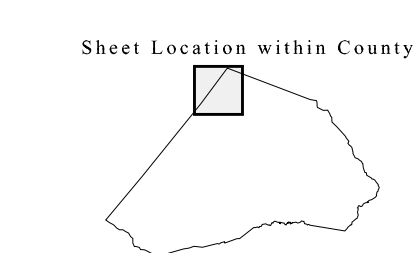
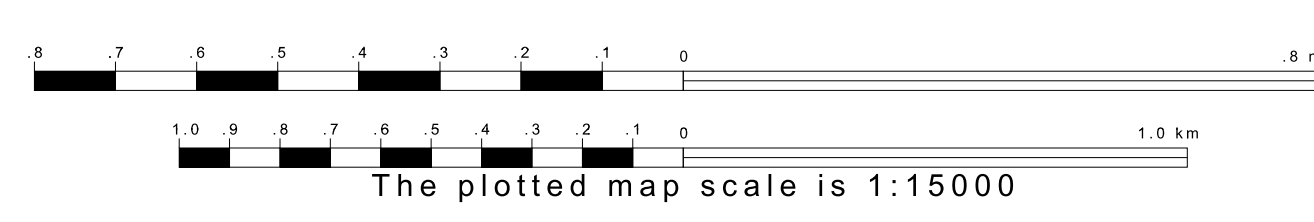
1 A * * following a place name indicates that the place is consistent with a MCD. A * * indicates that the place is also a false MCD. In both cases, the MCD name is shown only when it differs from the place name.

2 A * * following a VTD code indicates an actual voting district. Its absence indicates that the VTD is a pseudo voting district or no information is available as to its status.

3 A * * following a block number indicates that the block number is repeated elsewhere in the block.

35 487422N
78.998255W

35 487422N
78.978647W



Key to Adjacent Sheets

1	2	3
5	6	7

ST: North Carolina (37)
 COU: Harnett (085)
 SHEET 2 OF 21 PARENT SHEETS

All legal boundaries and names are as of January 1, 2000. The boundaries shown on this map are for Census Bureau statistical data collection and tabulation purposes only; their depiction and designation for statistical purposes does not constitute a determination of jurisdictional authority or rights of ownership or entitlement. U.S. DEPARTMENT OF COMMERCE Economics and Statistics Administration U.S. Census Bureau

