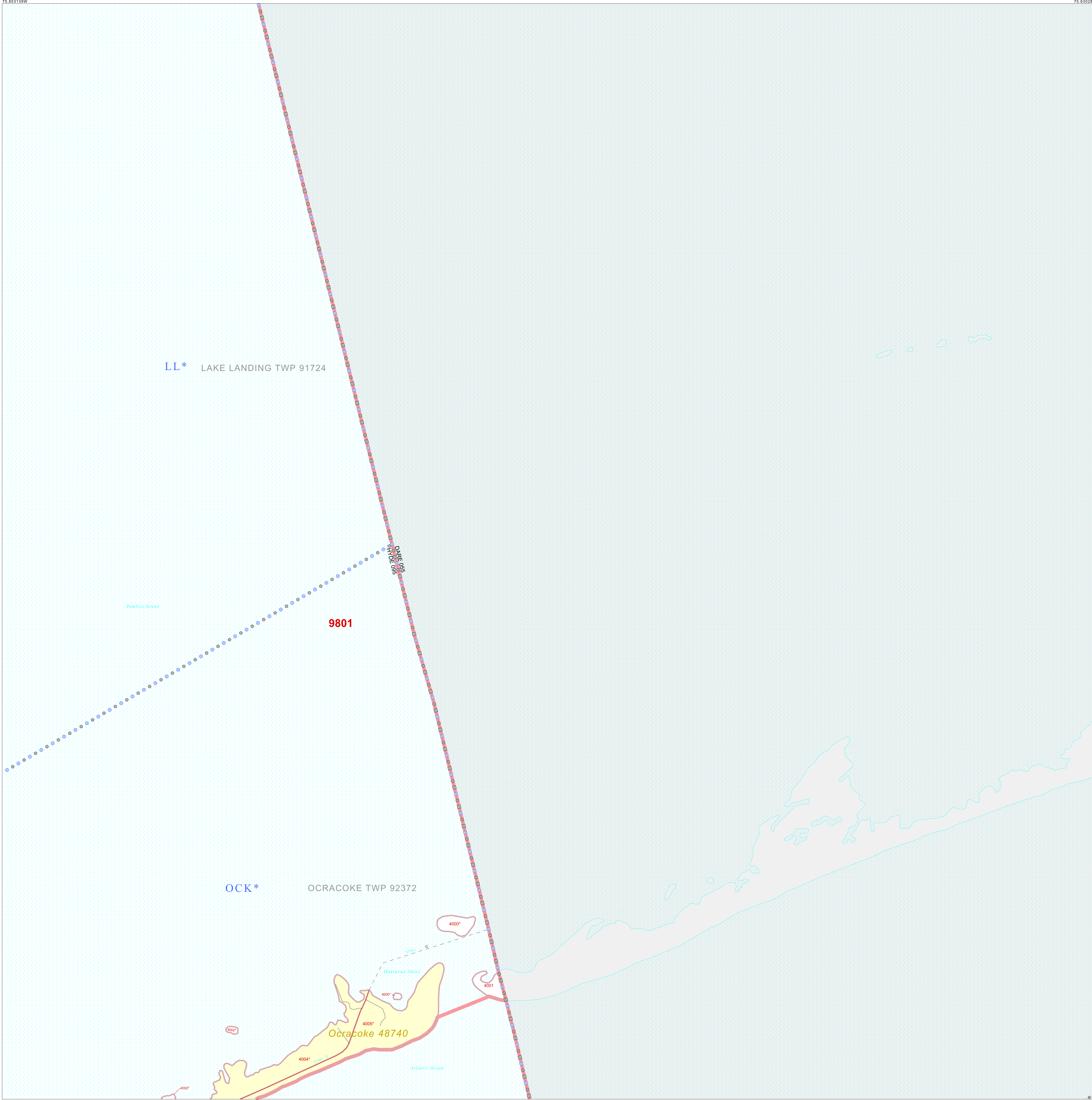


35 355633N
75 853139W

35 355633N
75 830280W



GEOGRAPHIC AREAS LEGEND

SYMBOL	NAME STYLE
*****	INTERNATIONAL
*****	AIR (FEDERAL)
◇◇◇◇◇	SDA/SA
◇◇◇◇◇	TRIBAL SUBDIVISION
///////	STATE
■■■■■	COUNTY
●●●●●	MINOR CIVIL DIV. ¹
■■■■■	Incorporated Place ¹
■■■■■	Census Designated Place ¹
-----	Corporate Offset Boundary
●●●●●	Voting District ²
■■■■■	Census Tract
■■■■■	BLOCK ³
■	Military
■	Inset
■	Out Area

Abbreviation Reference: AIR = American Indian Reservation; SDA/SA = State Designated American Indian Statistical Area; Tribal Subdivision = American Indian Tribal Subdivision

1 A * * following a place name indicates that the place is coterminous with a MCD. A * * indicates that the place is also a false MCD. In both cases, the MCD name is shown only when it differs from the place name.

2 A * * following a VTD code indicates an actual voting district. Its absence indicates that the VTD is a pseudo voting district or no information is available as to its status.

3 A * * following a block number indicates that the block number is repeated elsewhere in the block.

LL* LAKE LANDING TWP 91724

Pamlico Sound

9801

DARE 095
HYDE 095

OCK*

OCRACOKE TWP 92372

4000*

Hatteras Inlet

4000*

4005*

Ocracoke 48740

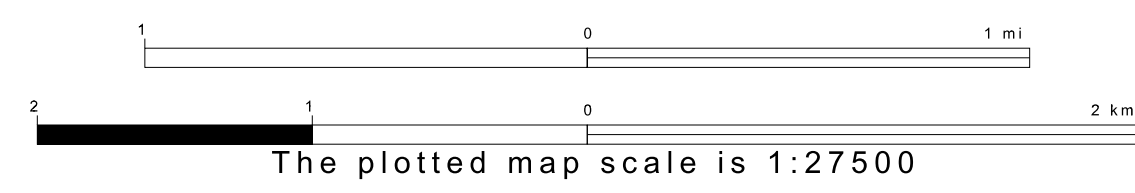
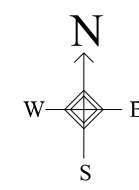
Atlantic Ocean

4004*

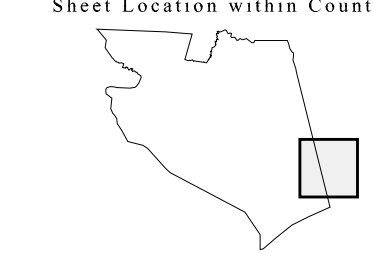
4001*

35 173050N
75 853139W

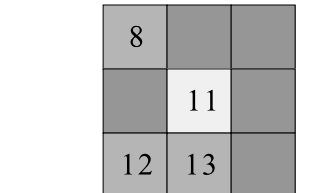
35 173050N
75 830280W



Sheet Location within County



Key to Adjacent Sheets



ST: North Carolina (37)
COU: Hyde (095)
SHEET 11 OF 13 PARENT SHEETS