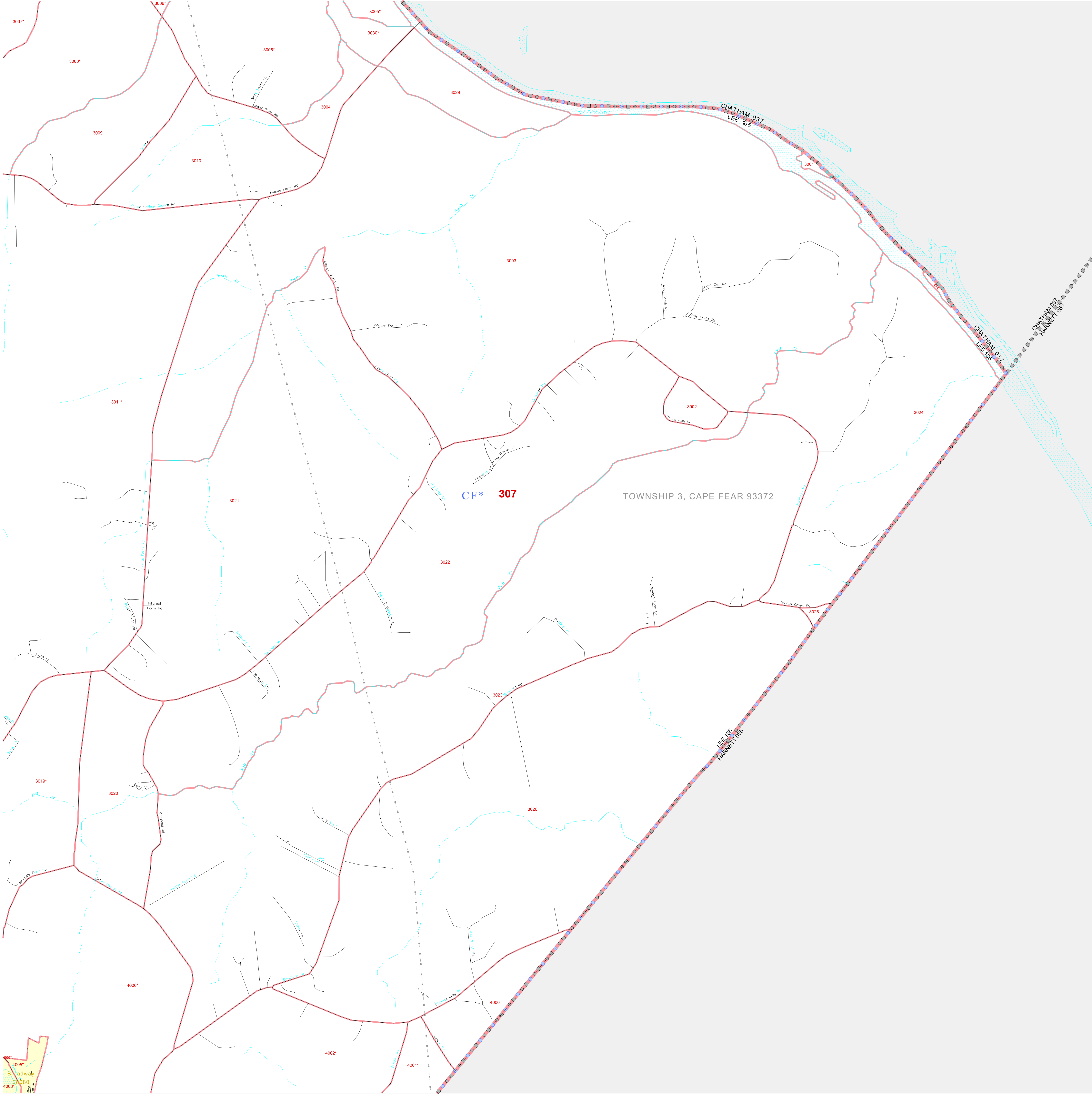


P. L. 94-171 COUNTY BLOCK MAP (CENSUS 2000)

35 550558N
78 063874W

35 550558N
78 062434W



GEOGRAPHIC AREAS LEGEND

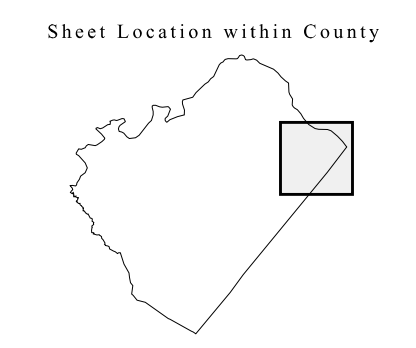
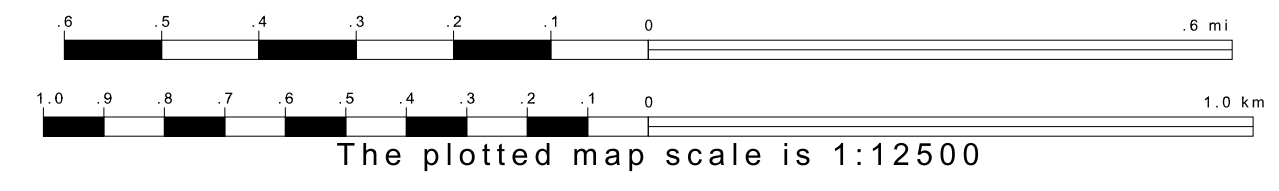
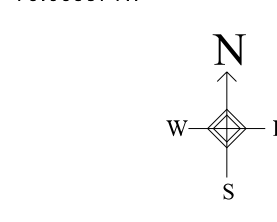
SYMBOL	NAME STYLE
☆☆☆☆	INTERNATIONAL
★☆☆★	AIR (FEDERAL)
◇◇◇◇◇◇	SDA/SA
○	TRIBAL SUBDIVISION
//////	STATE
■■■■■	COUNTY
●●●●●	MINOR CIVIL DIV.¹
Yellow fill	Incorporated Place¹
Pink fill	Census Designated Place¹
--- ---	Corporate Offset Boundary
●●●●●	Voting District²
Red line	Census Tract
Red line	BLOCK³
Blue dashed box	Military
Inset box	Inset
Grey box	Out Area

Abbreviation Reference: AIR = American Indian Reservation; SDA/SA = State Designated American Indian Statistical Area; Tribal Subdivision = American Indian Tribal Subdivision

1 A * * following a place name indicates that the place is coterminous with a MCD. A * * indicates that the place is also a MCD. In both cases, the MCD name is shown only when it differs from the place name.

2 A * * following a VTD code indicates an actual voting district. Its absence indicates that the VTD is a pseudo voting district or no information is available as to its status.


3 A * * following a block number indicates that the block number is repeated elsewhere in the block.



Key to Adjacent Sheets

3	4
7	8
11	12

ST: North Carolina (37)
 COU: Lee (105)
 SHEET 8 OF 15 PARENT SHEETS



All legal boundaries and names are as of January 1, 2000. The boundaries shown on this map are for Census Bureau statistical data collection and tabulation purposes only; their depiction and designation for statistical purposes does not constitute a determination of jurisdictional authority or rights of ownership or entitlement. U.S. DEPARTMENT OF COMMERCE Economics and Statistics Administration U.S. Census Bureau