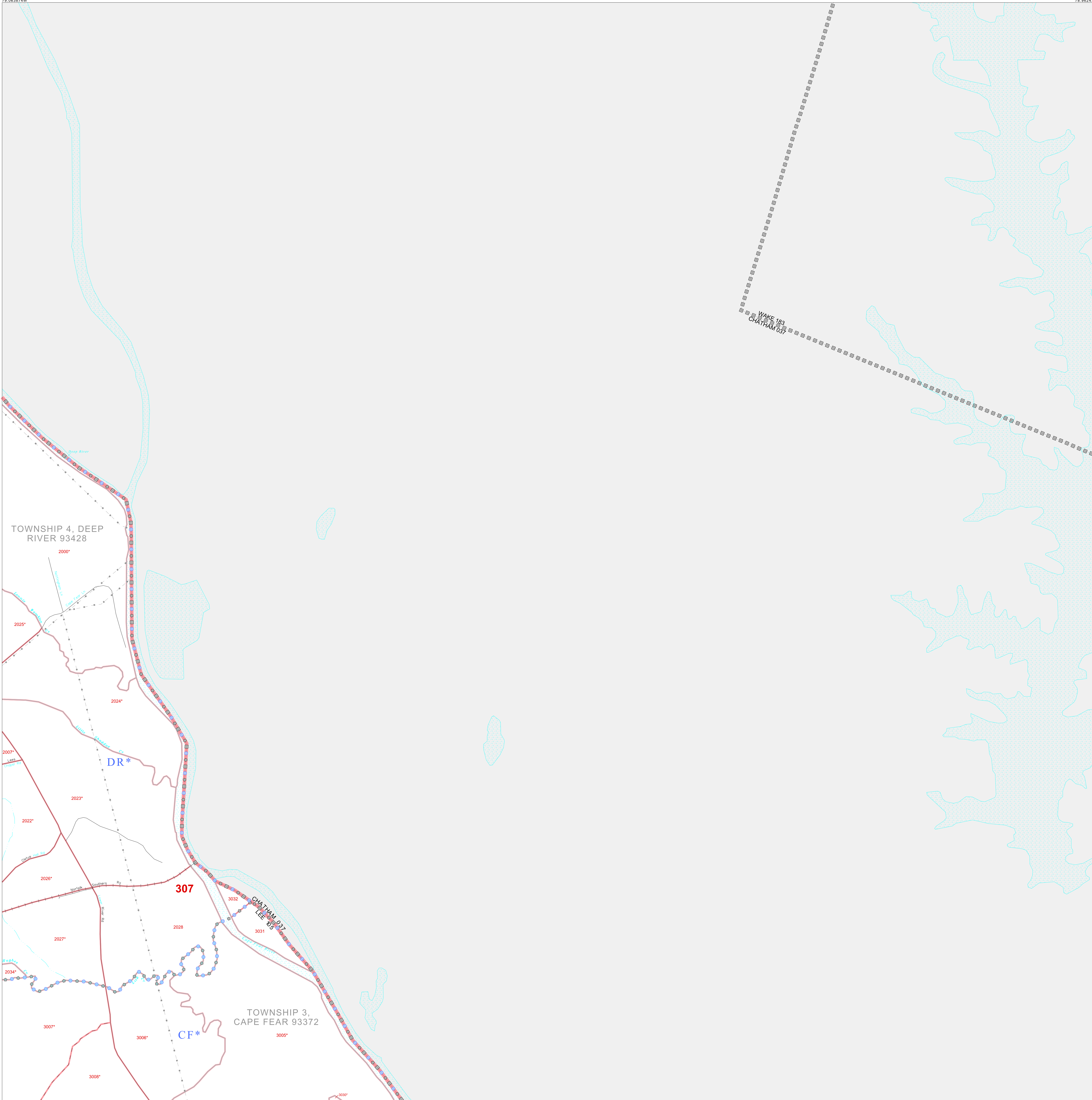


P.L. 94-171 COUNTY BLOCK MAP (CENSUS 2000)

35 633540N  
78 063874W

35 633540N  
78 062434W



**GEOGRAPHIC AREAS LEGEND**

| SYMBOL    | NAME STYLE                           |
|-----------|--------------------------------------|
| ☆☆☆☆☆     | INTERNATIONAL                        |
| ★ ★ ★ ★ ★ | AIR (FEDERAL)                        |
| ◇ ◇ ◇ ◇ ◇ | SDA/SA                               |
| ○ ○ ○ ○ ○ | TRIBAL SUBDIVISION                   |
| ///////   | STATE                                |
| ■■■■■     | COUNTY                               |
| ● ● ● ● ● | MINOR CIVIL DIV. <sup>1</sup>        |
| ■■■■■     | Incorporated Place <sup>1</sup>      |
| ■■■■■     | Census Designated Place <sup>1</sup> |
| -----     | Corporate Offset Boundary            |
| ● ● ● ● ● | Voting District <sup>2</sup>         |
| ■■■■■     | Census Tract                         |
| ■■■■■     | BLOCK <sup>3</sup>                   |
| ■         | Military                             |
| ■         | Inset                                |
| ■         | Out Area                             |

Abbreviation Reference: AIR = American Indian Reservation; SDA/SA = State Designated American Indian Statistical Area; Tribal Subdivision = American Indian Tribal Subdivision

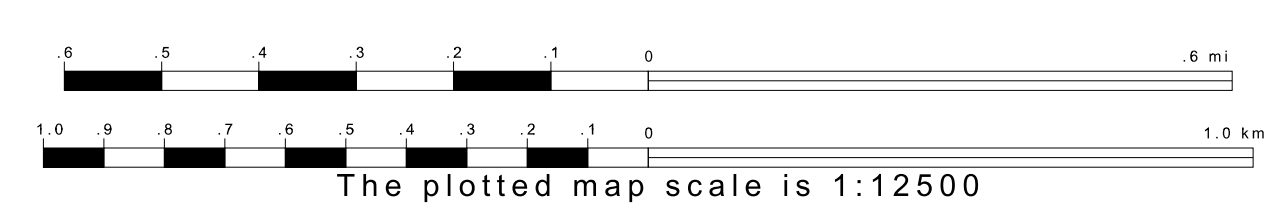
1 A \* \* following a place name indicates that the place is coterminous with a MCD. A \* \* indicates that the place is also a false MCD. In both cases, the MCD name is shown only when it differs from the place name.

2 A \* \* following a VTD code indicates an actual voting district. Its absence indicates that the VTD is a pseudo voting district or no information is available as to its status.

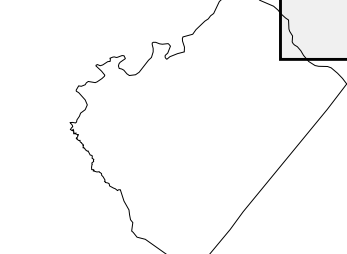
3 A \* \* following a block number indicates that the block number is repeated elsewhere in the block.

35 550558N  
78 063874W

35 550558N  
78 062434W



Sheet Location within County



Key to Adjacent Sheets

|   |   |
|---|---|
| 3 | 4 |
| 7 | 8 |

ST: North Carolina (37)  
 COU: Lee (105)  
 SHEET 4 OF 15 PARENT SHEETS

All legal boundaries and names are as of January 1, 2000. The boundaries shown on this map are for Census Bureau statistical data collection and tabulation purposes only; their depiction and designation for statistical purposes does not constitute a determination of jurisdictional authority or rights of ownership or entitlement. U.S. DEPARTMENT OF COMMERCE Economics and Statistics Administration U.S. Census Bureau

