

P. L. 94-171 COUNTY BLOCK MAP (CENSUS 2000)

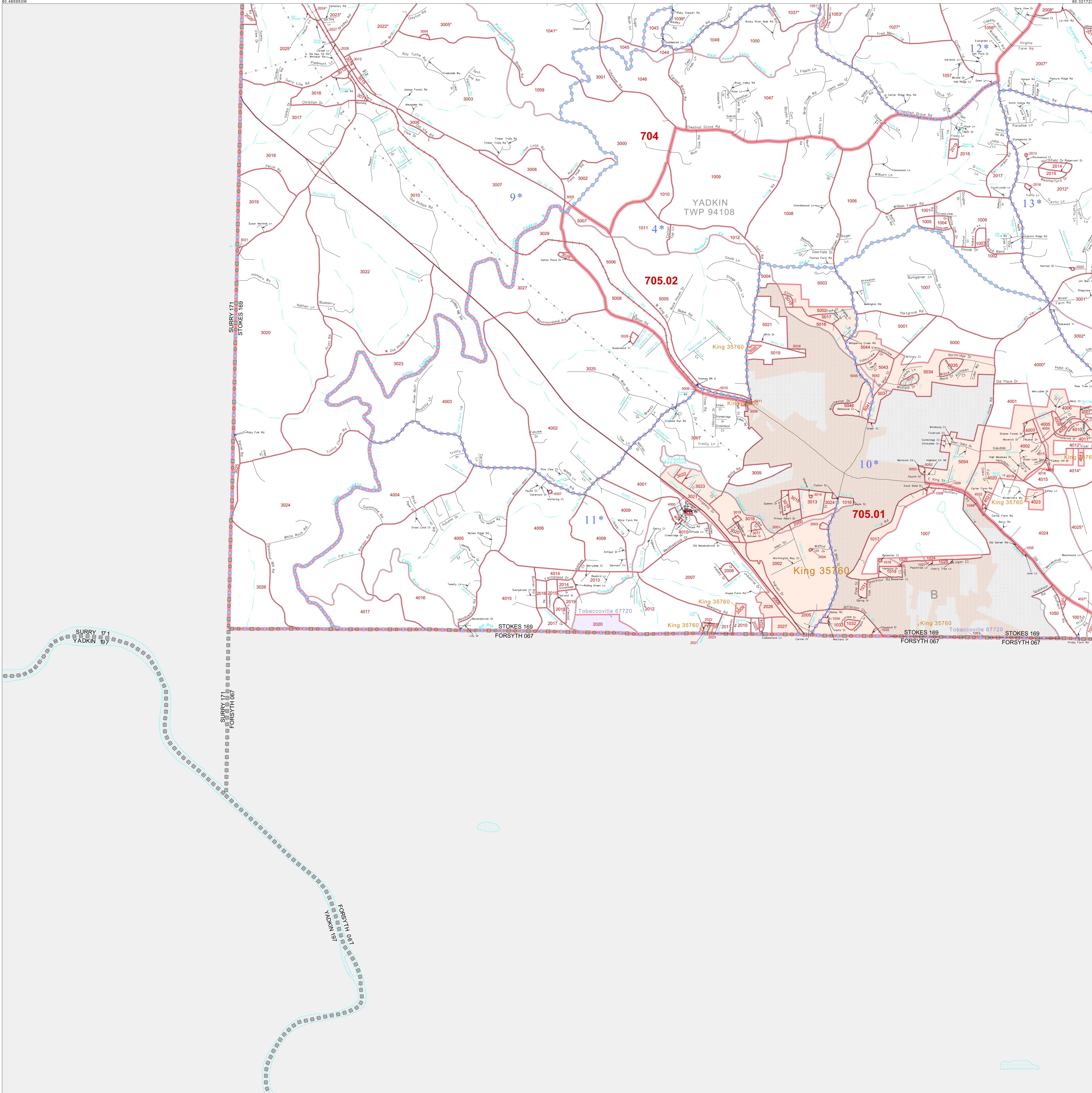
36 337602N
80 489933W

36 337602N
80 321723W

GEOGRAPHIC AREAS LEGEND

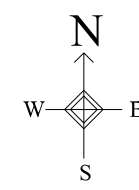
SYMBOL	NAME	STYLE
☆☆☆☆☆	INTERNATIONAL	
★☆☆☆☆	AIR (FEDERAL)	
◆◆◆◆◆	SDA/ISA	
◇◇◇◇◇	TRIAL SUBDIVISION	
	STATE	
▣▣▣▣▣	COUNTY	
▤▤▤▤▤	MINOR CIVIL DIV.¹	
▥▥▥▥▥	Incorporated Place¹	
▧▧▧▧▧	Census Designated Place¹	
-----	Corporate Offset Boundary	
●●●●●	Voting District²	
▬▬▬▬▬	Census Tract	
▬▬▬▬▬	BLOCK³	

Abbreviation Reference: AIR = American Indian Reservation; SDA/ISA = State Designated American Indian Statistical Area; Tribal Subdivision = American Indian Tribal Subdivision.
 1 A * following a place name indicates that the place is consecutive with a MCD. A ** indicates that the place is also a false MCD. In both cases, the MCD name is shown only when it differs from the place name.
 2 A * following a VTD code indicates an actual voting district. Its absence indicates that the VTD is a pseudo voting district or no information is available as to its status.
 3 A * following a block number indicates that the block number is repeated elsewhere in the block.



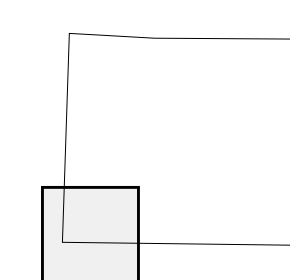
36 204838N
80 489933W

36 204838N
80 321723W



The plotted map scale is 1:20000

Sheet Location within County



Key to Adjacent Sheets



ST: North Carolina (37)
 COU: Stokes (169)
 SHEET 7 OF 9 PARENT SHEETS

