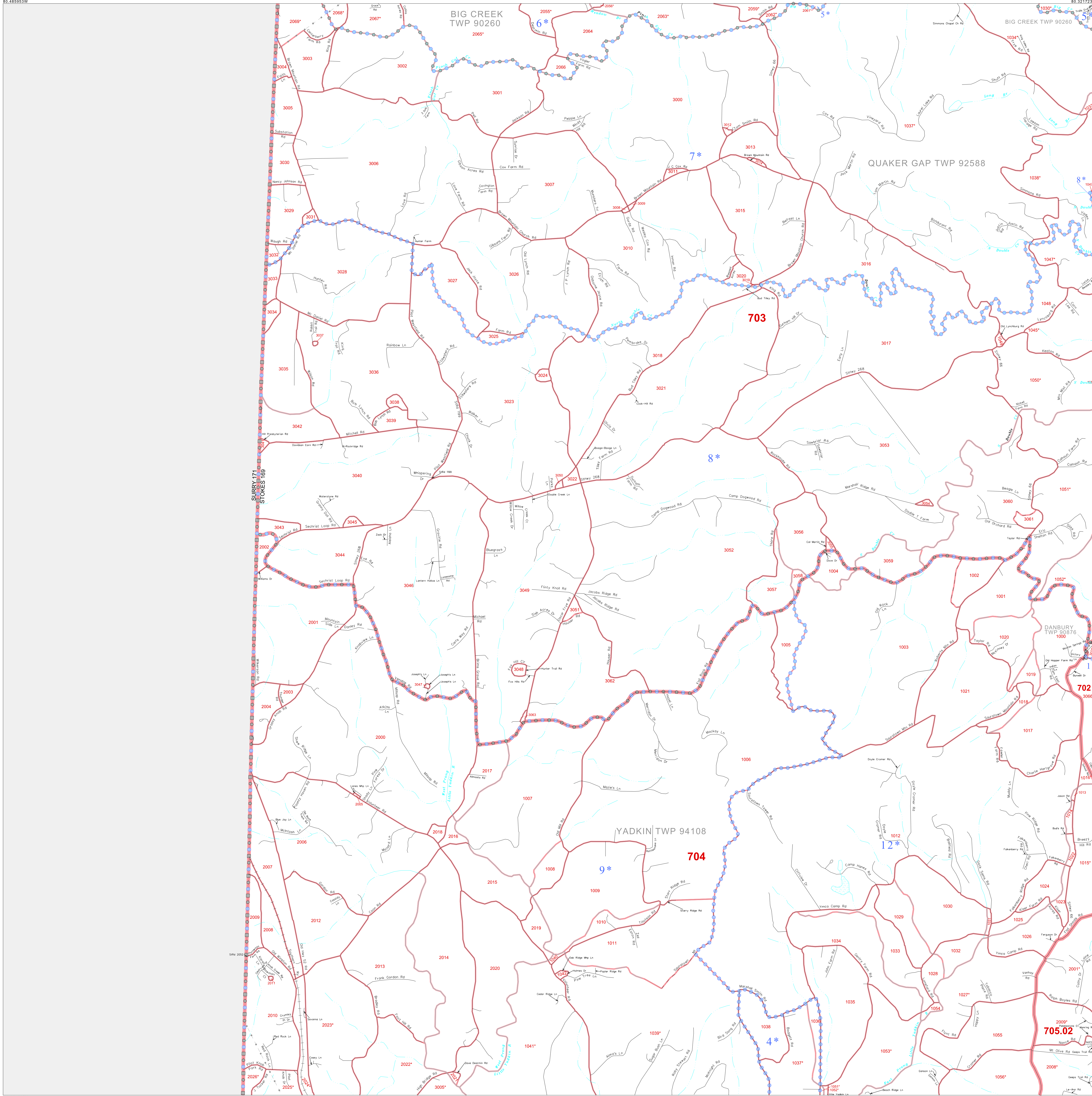


P. L. 94-171 COUNTY BLOCK MAP (CENSUS 2000)

36 470362N  
80 489933W

36 470362N  
80 321723W



GEOGRAPHIC AREAS LEGEND

SYMBOL	NAME STYLE
*****	INTERNATIONAL
*****	AIR (FEDERAL)
*****	SDA/ISA
*****	STATE SUBDIVISION
//////	STATE
	COUNTY
-----	MINOR CIVIL DIV.¹
-----	Incorporated Place¹
-----	Census Designated Place¹
-----	Corporate Offset Boundary
-----	Voting District²
-----	Census Tract
-----	BLOCK³

Abbreviation Reference: AIR = American Indian Reservation; SDA/ISA = State Designated American Indian Statistical Area; Tribal Subdivision = American Indian Tribal Subdivision

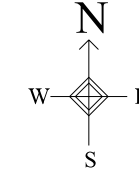
1 A \* \* following a place name indicates that the place is coterminous with a MCD. A \* \* indicates that the place is also a false MCD. In both cases, the MCD name is shown only when it differs from the place name.

2 A \* \* following a VTD code indicates an actual voting district. Its absence indicates that the VTD is a pseudo voting district or no information is available as to its status.

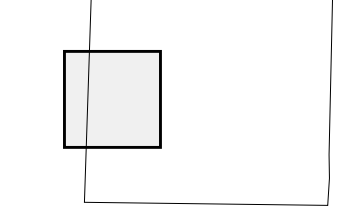
3 A \* \* following a block number indicates that the block number is repeated elsewhere in the block.

36 337602N  
80 489933W

36 337602N  
80 321723W



Sheet Location within County



Key to Adjacent Sheets

1	2
4	5
7	8

ST: North Carolina (37)  
 COU: Stokes (169)  
 SHEET 4 OF 9 PARENT SHEETS



All legal boundaries and names are as of January 1, 2000. The boundaries shown on this map are for Census Bureau statistical data collection and tabulation purposes only; their depiction and designation for statistical purposes does not constitute a determination of jurisdictional authority or rights of ownership or entitlement. U.S. DEPARTMENT OF COMMERCE Economics and Statistics Administration U.S. Census Bureau